




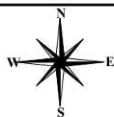
Appendix B: Gypsy and Traveller Local Plan: Stage 3 Site Maps

IMPORTANT NOTE: The site areas marked on the following maps represent the land available and NOT the size of the proposed site. Sites would only form a small part of the land available. Unless there are exceptional circumstances, sites will be limited to 10 pitches.

Key

	Rights of Way
	Potentially Contaminated Site - Mid Bedfordshire
	County Wildlife Site
	Conservation Area
	Site Area
	Flood Zone 2
	Green Belt
	Area of Outstanding Natural Beauty
	Local Nature Reserve
	Archaeological Notification Area
	Potentially Contaminated Land - South Bedfordshire
	Potentially Contaminated Land - South Bedfordshire

1. Site 1: Land South of Edworth Road and East of Langford

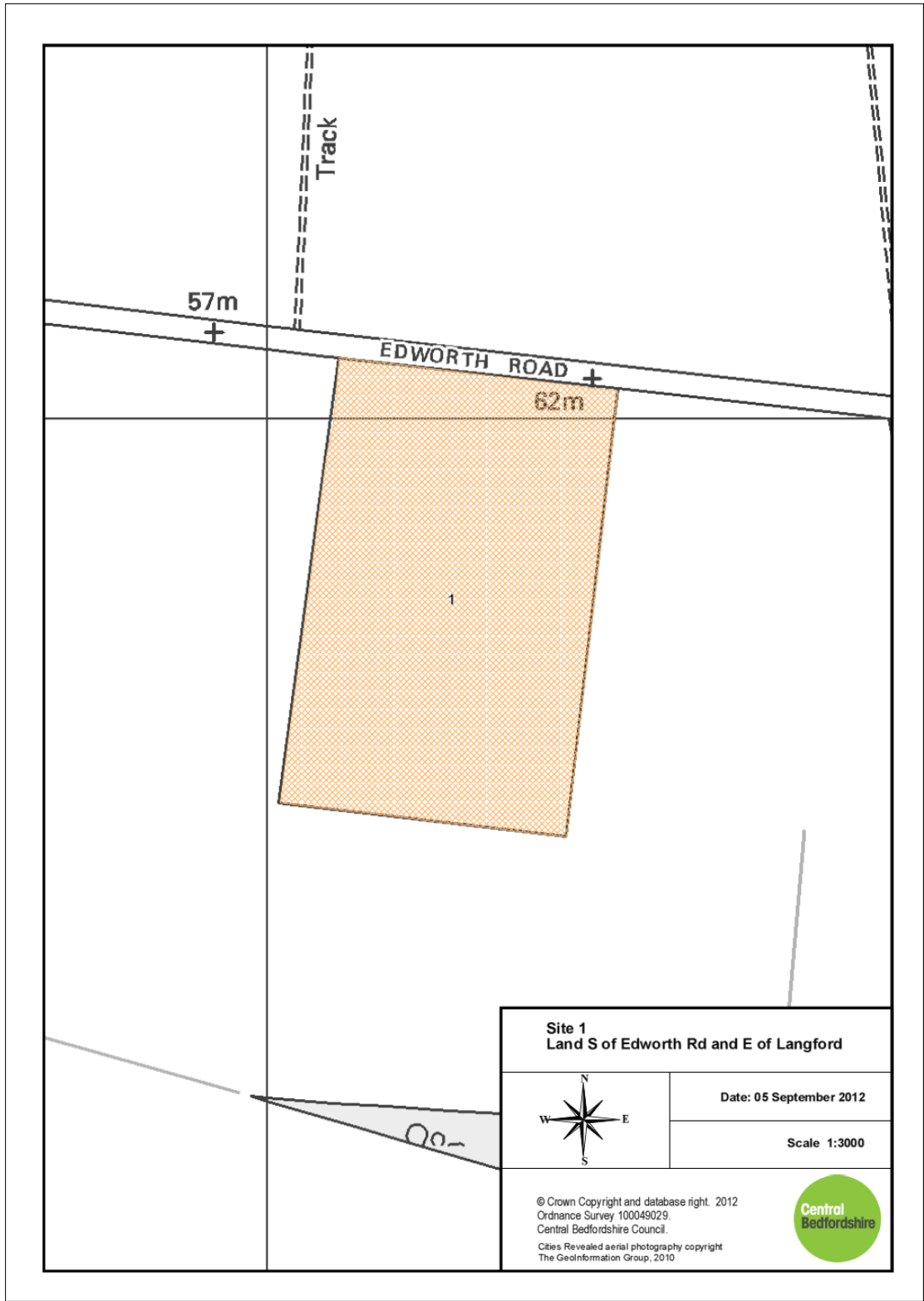


Date: 03 September 2012

Scale 1:5000

© Crown Copyright and database right. 2012
Ordnance Survey 100049029.
Central Bedfordshire Council.
Cities Revealed aerial photography copyright
The GeoInformation Group, 2010





Site 1
Land S of Edworth Rd and E of Langford



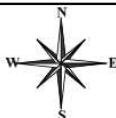
Date: 05 September 2012

Scale 1:3000

© Crown Copyright and database right. 2012
 Ordnance Survey 100049029.
 Central Bedfordshire Council.
 Cities Revealed aerial photography copyright
 The GeoInformation Group, 2010



2. Site 2: Land South of Deadman's Cross, North of Rowney Warren Wood

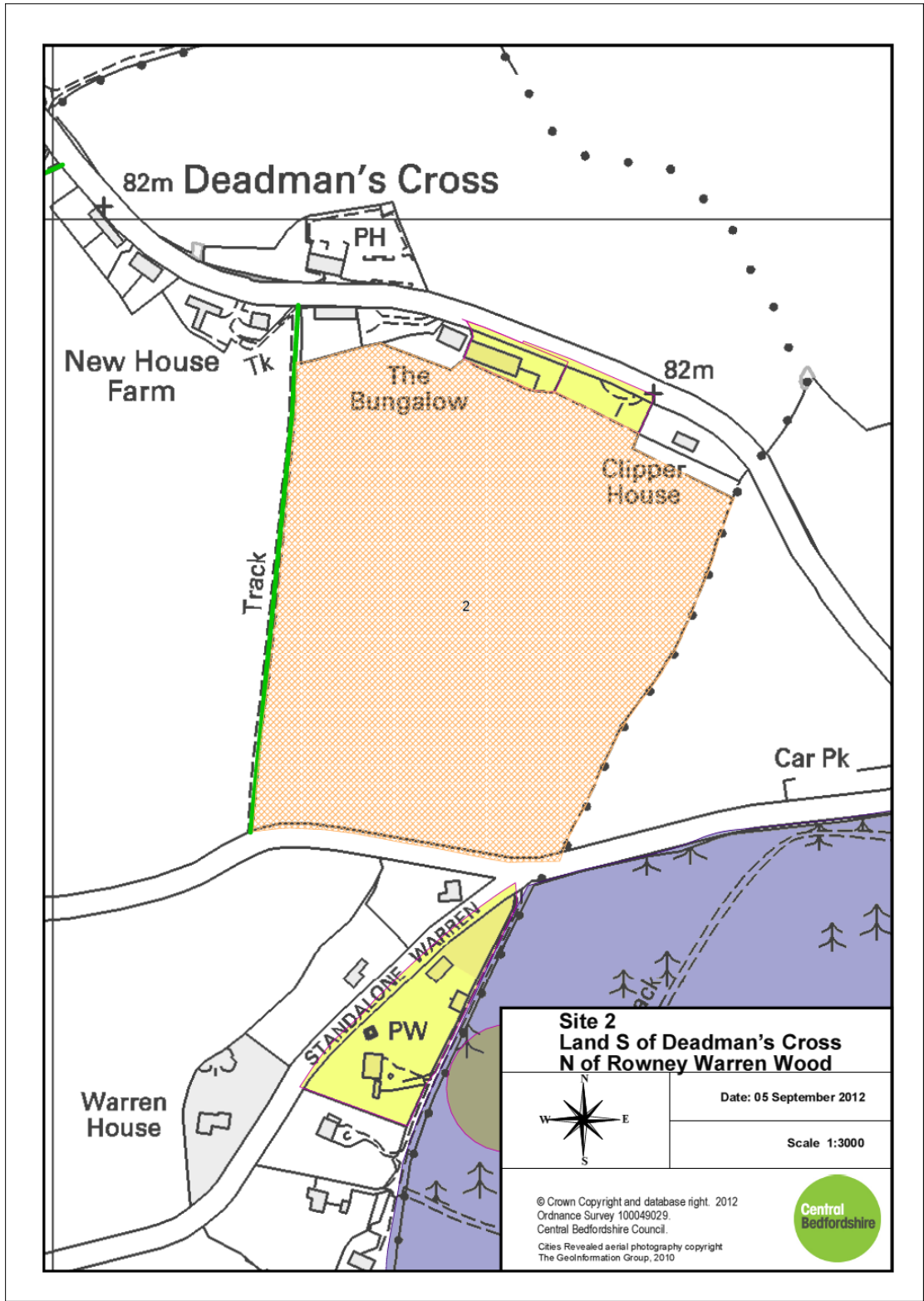


Date: 19 December 2012

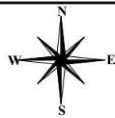
Scale 1:5000

© Crown Copyright and database right. 2012
Ordnance Survey 100049029.
Central Bedfordshire Council.
Cities Revealed aerial photography copyright
The GeoInformation Group, 2010





3. Site 4: Land East of Biggleswade Road, West of Sutton

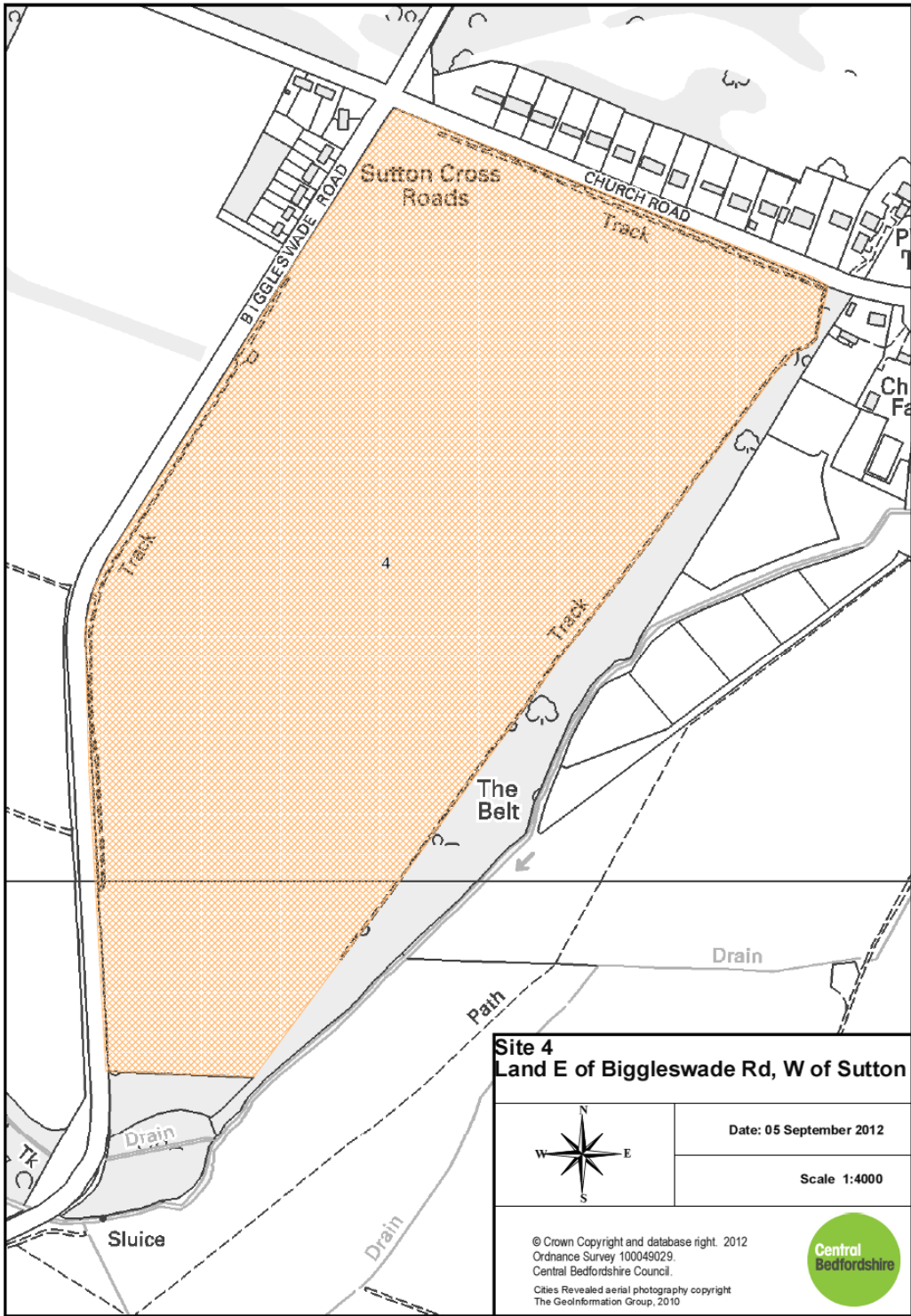


Date: 03 September 2012

Scale 1:5000

© Crown Copyright and database right. 2012
Ordnance Survey 100049029.
Central Bedfordshire Council.
Cities Revealed aerial photography copyright
The GeoInformation Group, 2010





4. Site 5: Land North of Bury Hill, West of Sutton Road and East of Potton

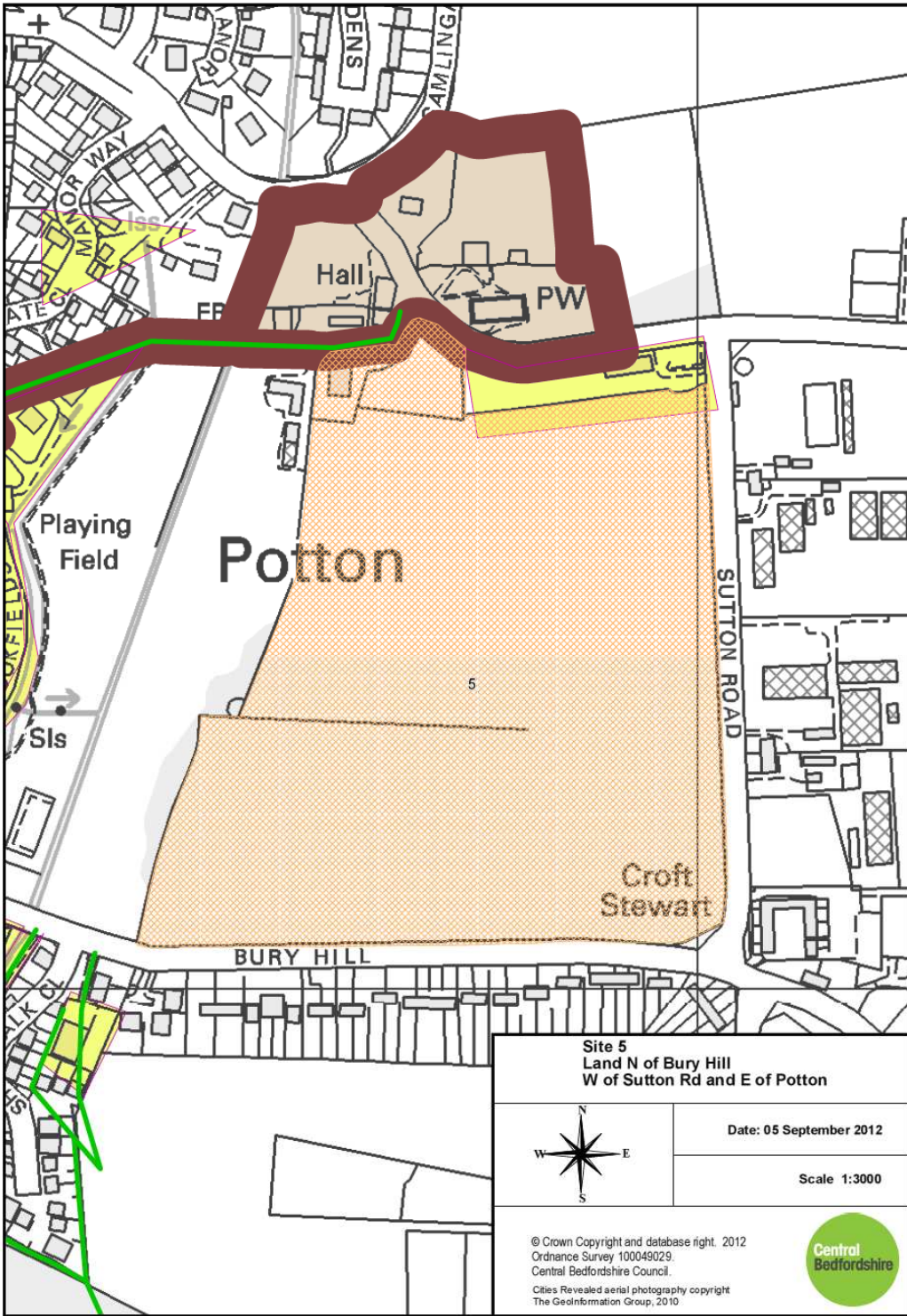


Date: 03 September 2012

Scale 1:5000

© Crown Copyright and database right. 2012
Ordnance Survey 100049029.
Central Bedfordshire Council.
Cities Revealed aerial photography copyright
The GeoInformation Group, 2010





5. Site 13: Land East of A5120 and North of Westoning Road



Date: 03 September 2012

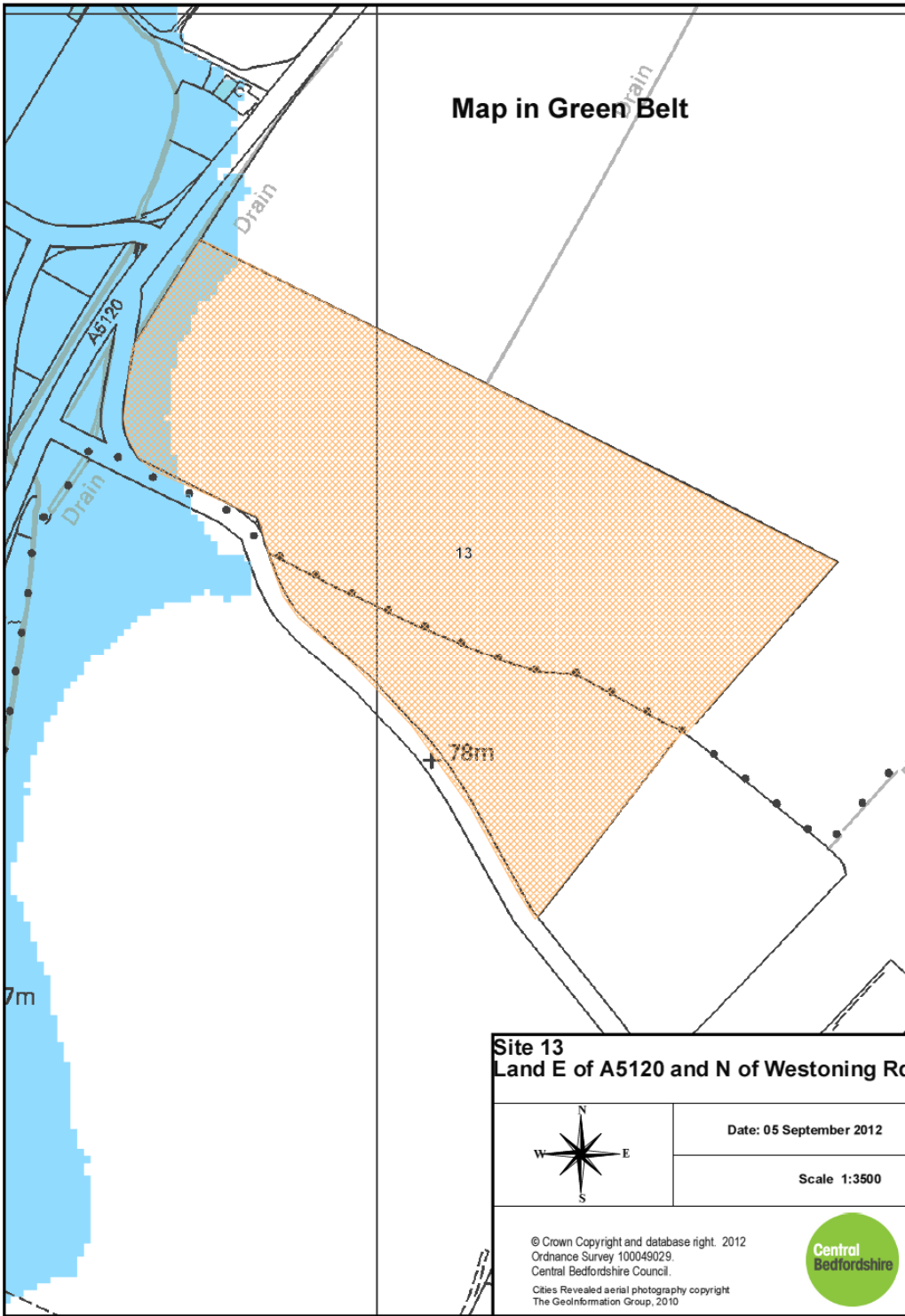
Scale 1:5000

© Crown Copyright and database right. 2012
Ordnance Survey 100049029.
Central Bedfordshire Council.

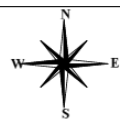
Cities Revealed aerial photography copyright
The GeoInformation Group, 2010

Central
Bedfordshire

Map in Green Belt



Site 13 Land E of A5120 and N of Westoning Rd



Date: 05 September 2012

Scale 1:3500

© Crown Copyright and database right. 2012
Ordnance Survey 100049029.
Central Bedfordshire Council.
Cities Revealed aerial photography copyright
The GeoInformation Group, 2010



6. Site 15: Land East of A6, West of Luton Road and SW of Barton-le-Clay



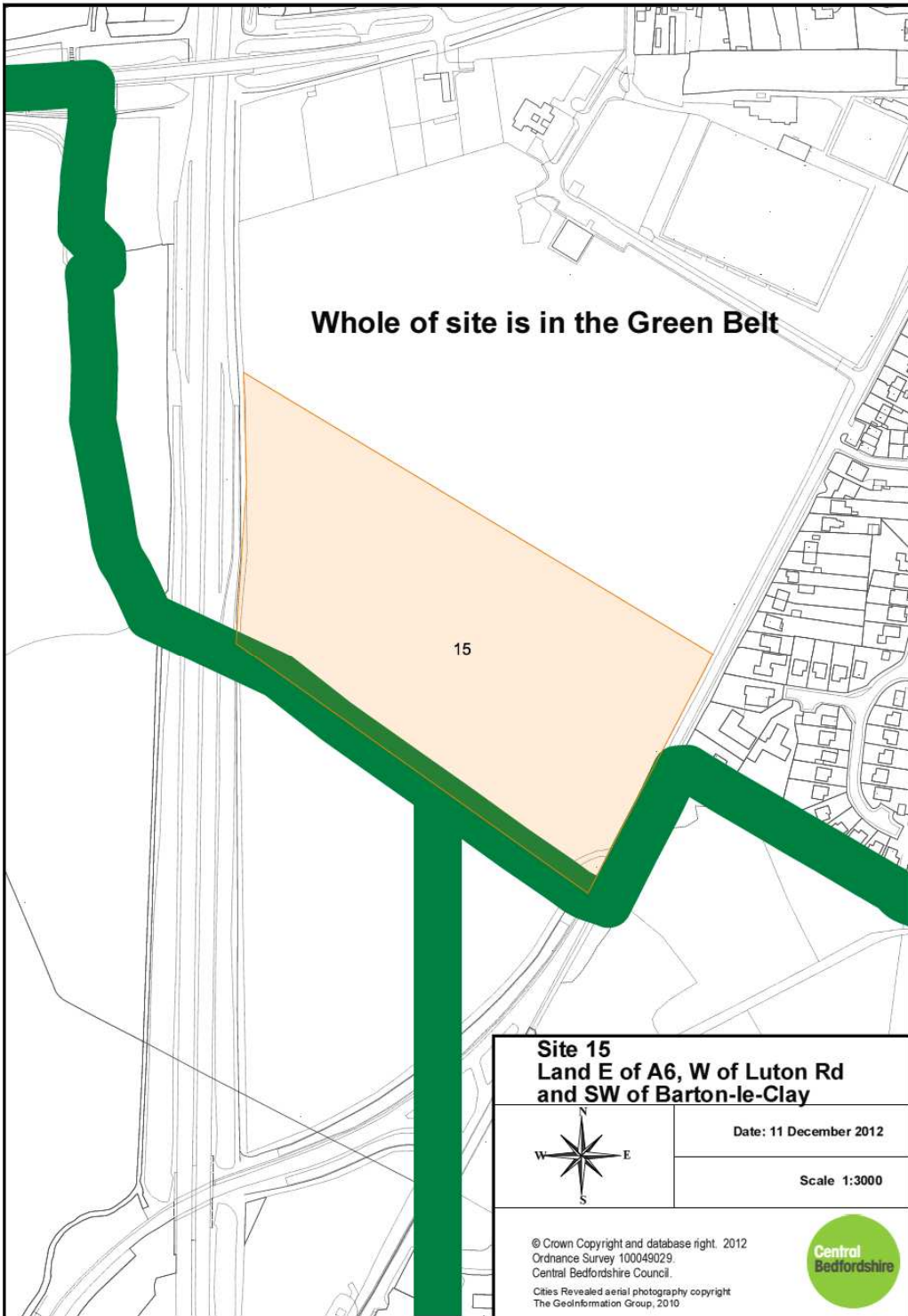
Date: 11 December 2012

Scale 1:5000

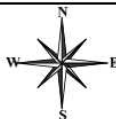
© Crown Copyright and database right. 2012
Ordnance Survey 100049029.
Central Bedfordshire Council.

Cities Revealed aerial photography copyright
The GeoInformation Group, 2010





7. Site 16: Land West of A6, South of Faldo Road & West of Barton-le-Clay



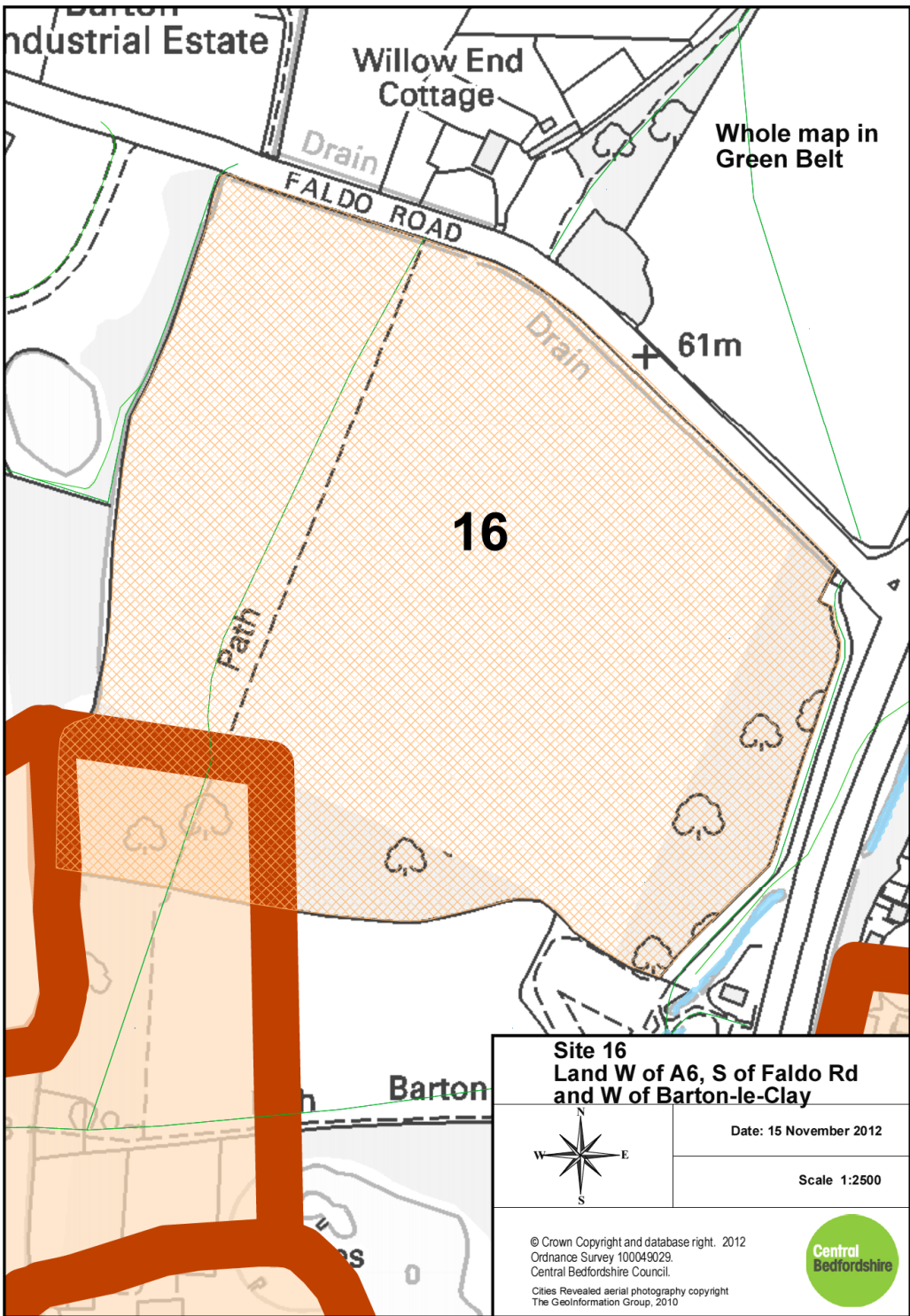
Date: 19 December 2012

Scale 1:5000

© Crown Copyright and database right. 2012
Ordnance Survey 100049029.
Central Bedfordshire Council.

Cities Revealed aerial photography copyright
The GeoInformation Group, 2010





Industrial Estate

Willow End Cottage

FALDO ROAD

Whole map in Green Belt

+ 61m

16

Path

Barton

8. Site 20: Land East of Flitwick Road and South of Maulden



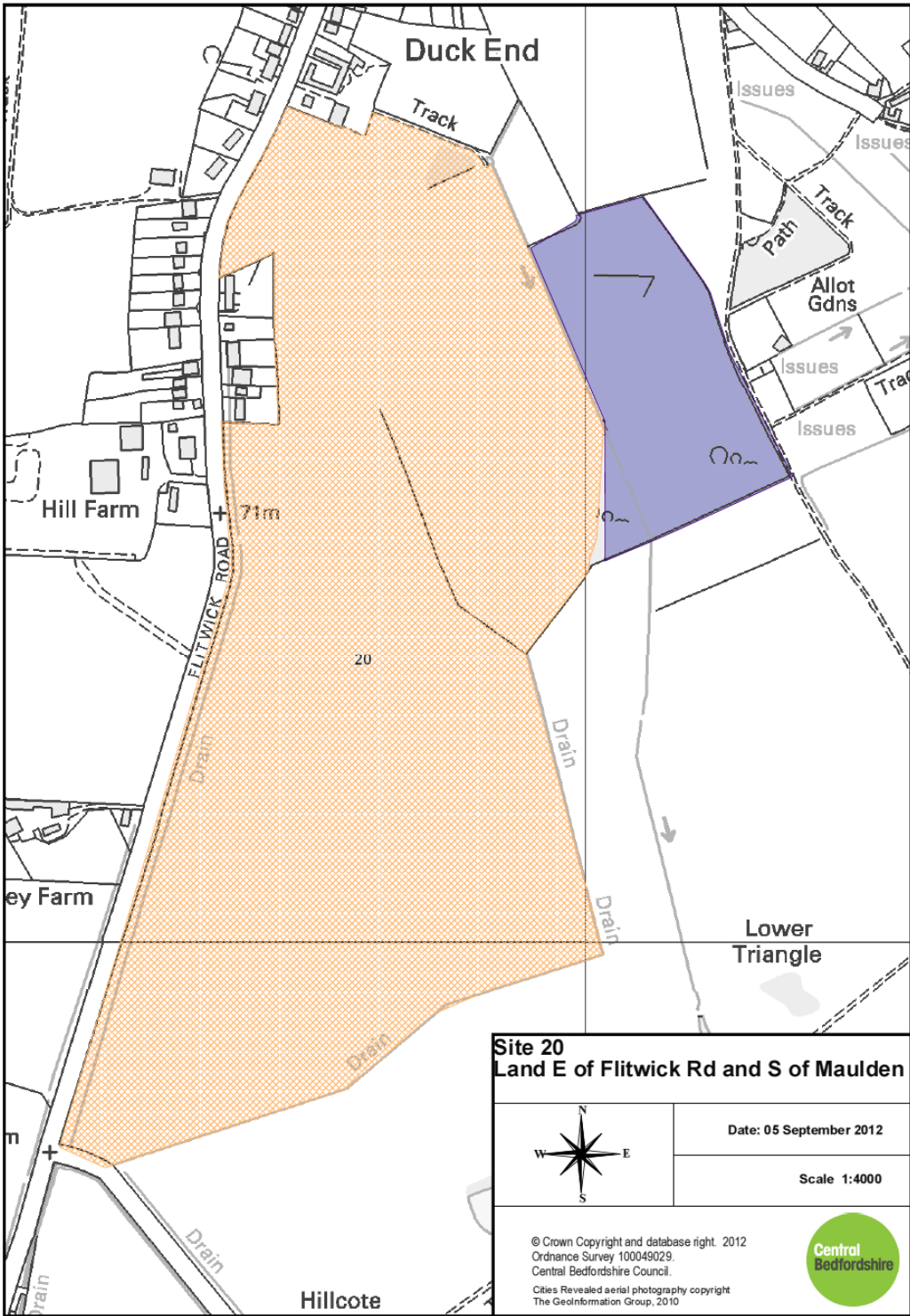
Date: 03 September 2012

Scale 1:5000

© Crown Copyright and database right. 2012
Ordnance Survey 100049029.
Central Bedfordshire Council.

Cities Revealed aerial photography copyright
The GeoInformation Group, 2010





Duck End

Track

Issues

Issues

Track
Path

Allot Gdns

Issues

Issues

Hill Farm

71m

FLITWICK ROAD

20

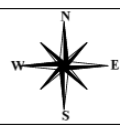
Drain

Drain

ey Farm

Lower Triangle

Hillcote



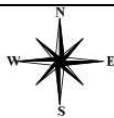
Date: 05 September 2012

Scale 1:4000

© Crown Copyright and database right. 2012
 Ordnance Survey 100049029.
 Central Bedfordshire Council.
 Cities Revealed aerial photography copyright
 The GeoInformation Group, 2010



9. Site 26: Land South of Dunton Lane and West of Dunton

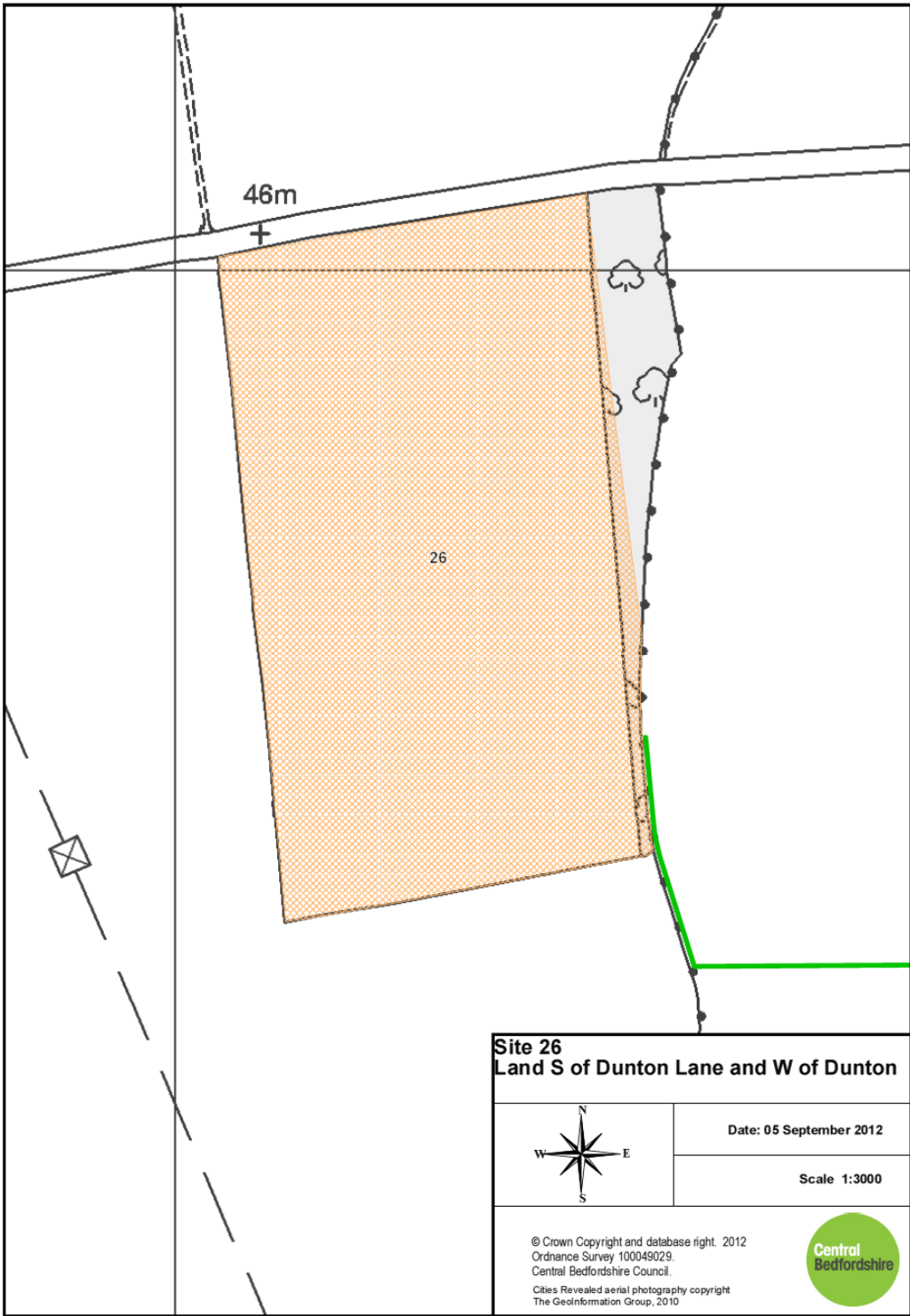


Date: 03 September 2012

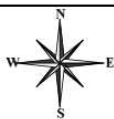
Scale 1:5000

© Crown Copyright and database right. 2012
Ordnance Survey 100049029.
Central Bedfordshire Council.
Cities Revealed aerial photography copyright
The GeoInformation Group, 2010





10. Site 28: Land at the Bungalow, West of A5120/Houghton Regis

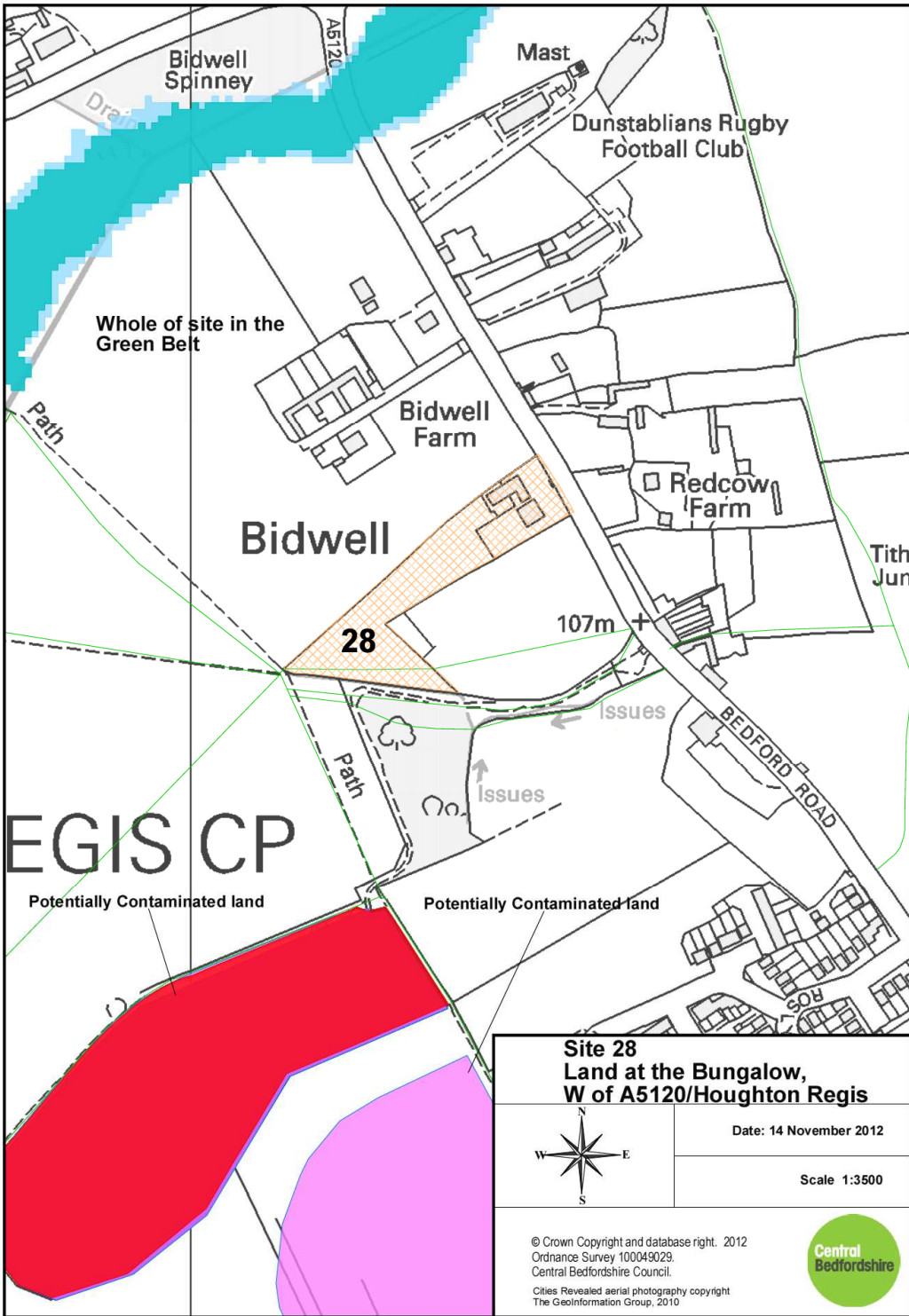


Date: 19 December 2012

Scale 1:5000

© Crown Copyright and database right. 2012
Ordnance Survey 100049029.
Central Bedfordshire Council.
Cities Revealed aerial photography copyright
The GeoInformation Group, 2010





Bidwell Spinney

Mast

Dunstablians Rugby Football Club

Whole of site in the Green Belt

Bidwell Farm

Redcow Farm

Bidwell

Tith Jun

28

107m

Issues

Issues

EGIS CP

Potentially Contaminated land

Potentially Contaminated land

BEDFORD ROAD



11. Site 33: Land South of Silsoe Road and Wardhedges



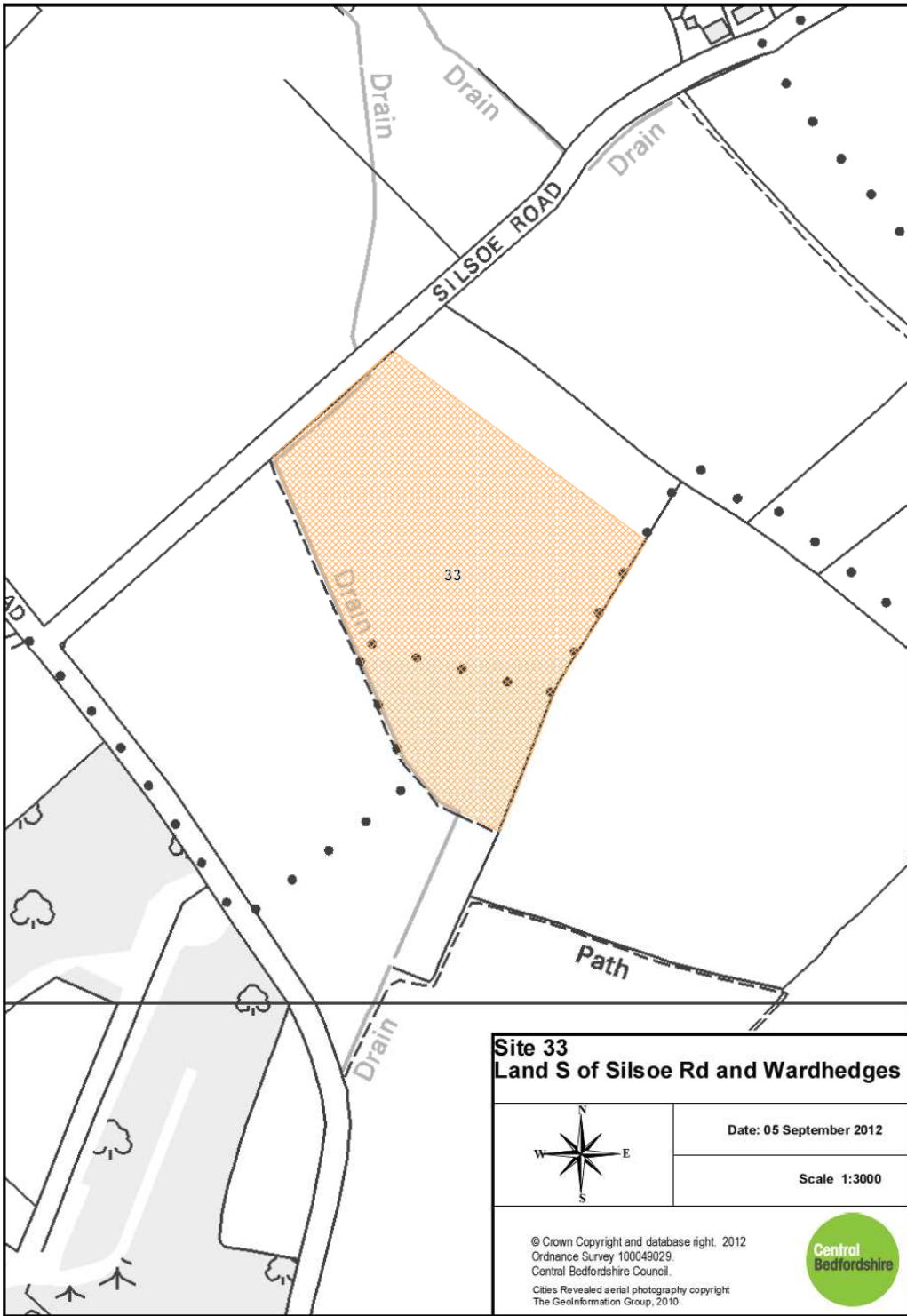
Date: 03 September 2012

Scale 1:5000

© Crown Copyright and database right. 2012
Ordnance Survey 100049029.
Central Bedfordshire Council.

Cities Revealed aerial photography copyright
The GeoInformation Group, 2010

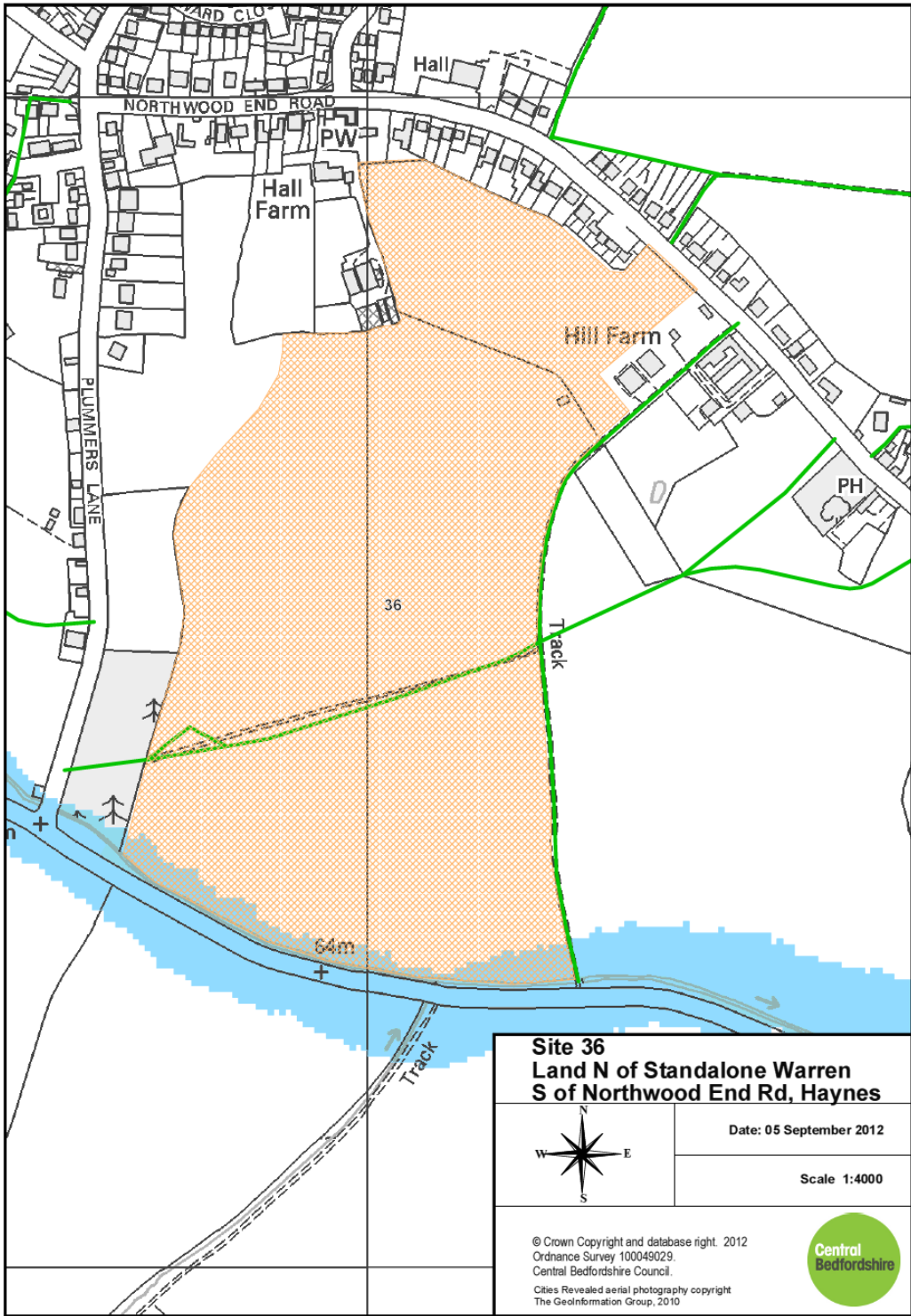




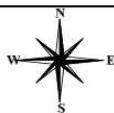
12. Site 36: Land North of Standalone Warren and South of Northwood End Road, Haynes



	Date: 03 September 2012	<p>© Crown Copyright and database right. 2012 Ordnance Survey 100049029 Central Bedfordshire Council. Cities Revealed aerial photography copyright The GeoInformation Group, 2010</p> 
	Scale 1:5000	



13. Site 40: Land East and South of Bartford Road and South East of Great Bartford

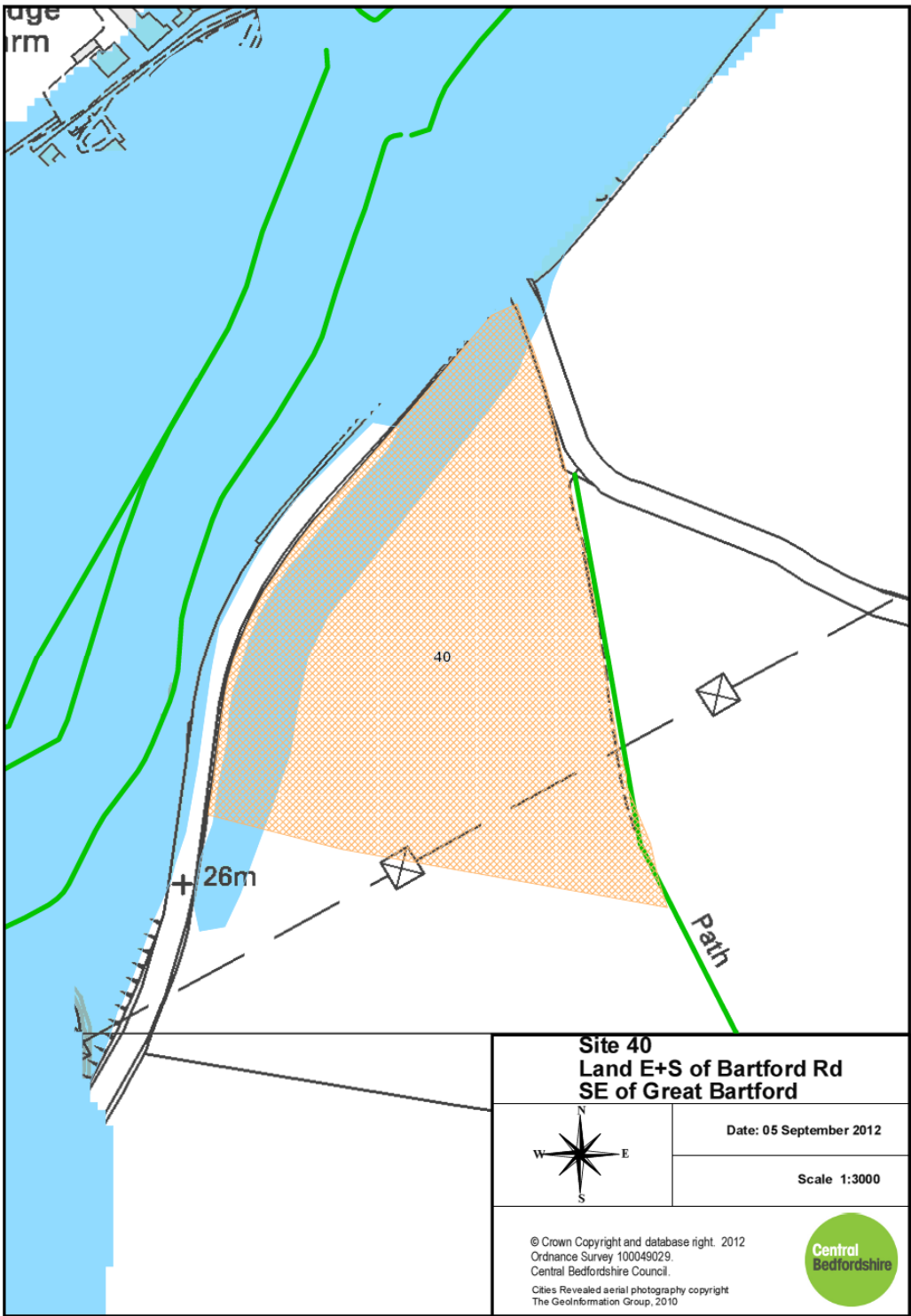


Date: 03 September 2012

Scale 1:5000

© Crown Copyright and database right. 2012
Ordnance Survey 100049029.
Central Bedfordshire Council.
Cities Revealed aerial photography copyright
The GeoInformation Group, 2010





Site 40
Land E+S of Bartford Rd
SE of Great Bartford



Date: 05 September 2012

Scale 1:3000

© Crown Copyright and database right. 2012
 Ordnance Survey 100049029.
 Central Bedfordshire Council.
 Cities Revealed aerial photography copyright
 The GeoInformation Group, 2010



14. Site 54: Land South West of Park Corner Farm and South of Dunton Lane



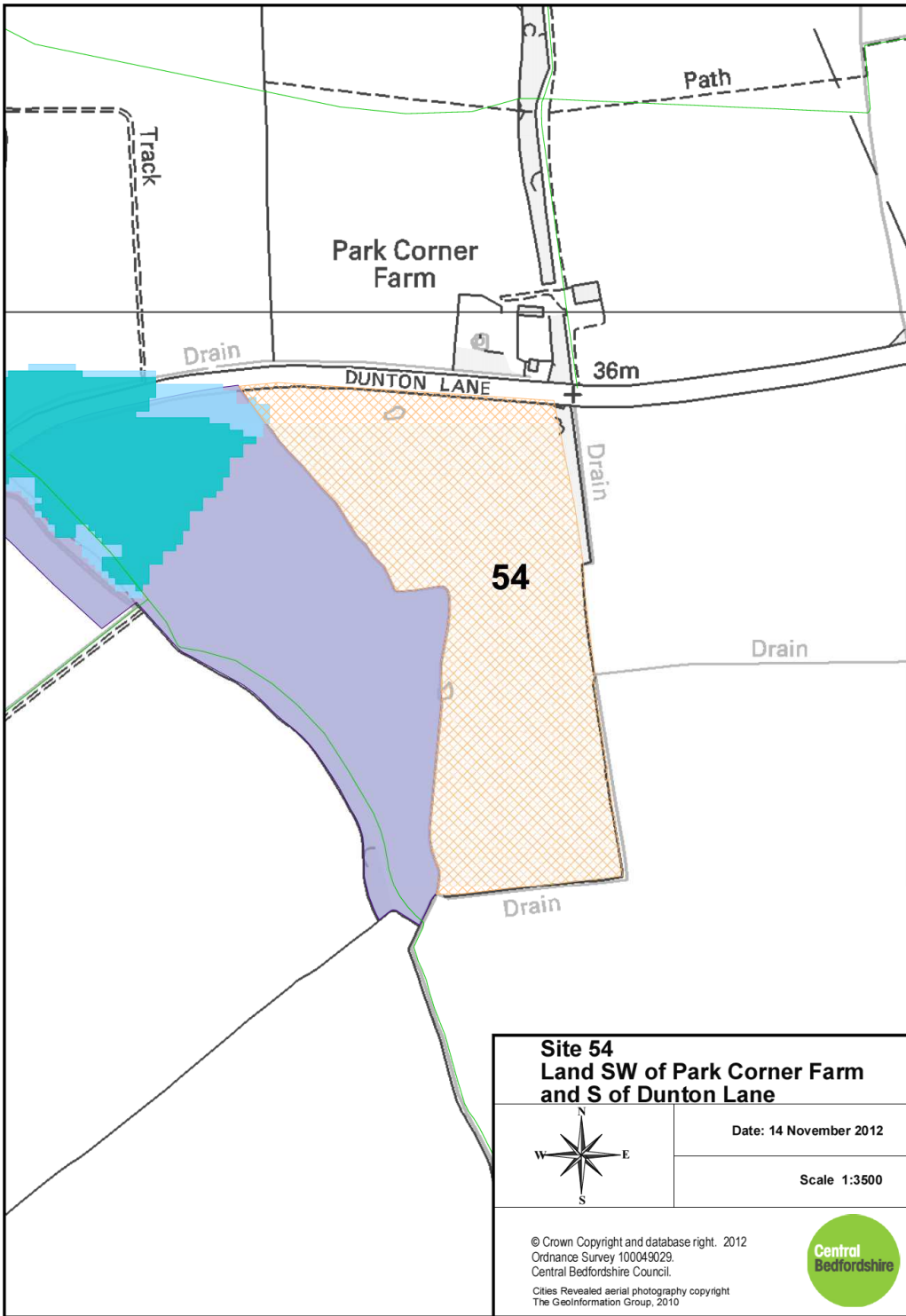
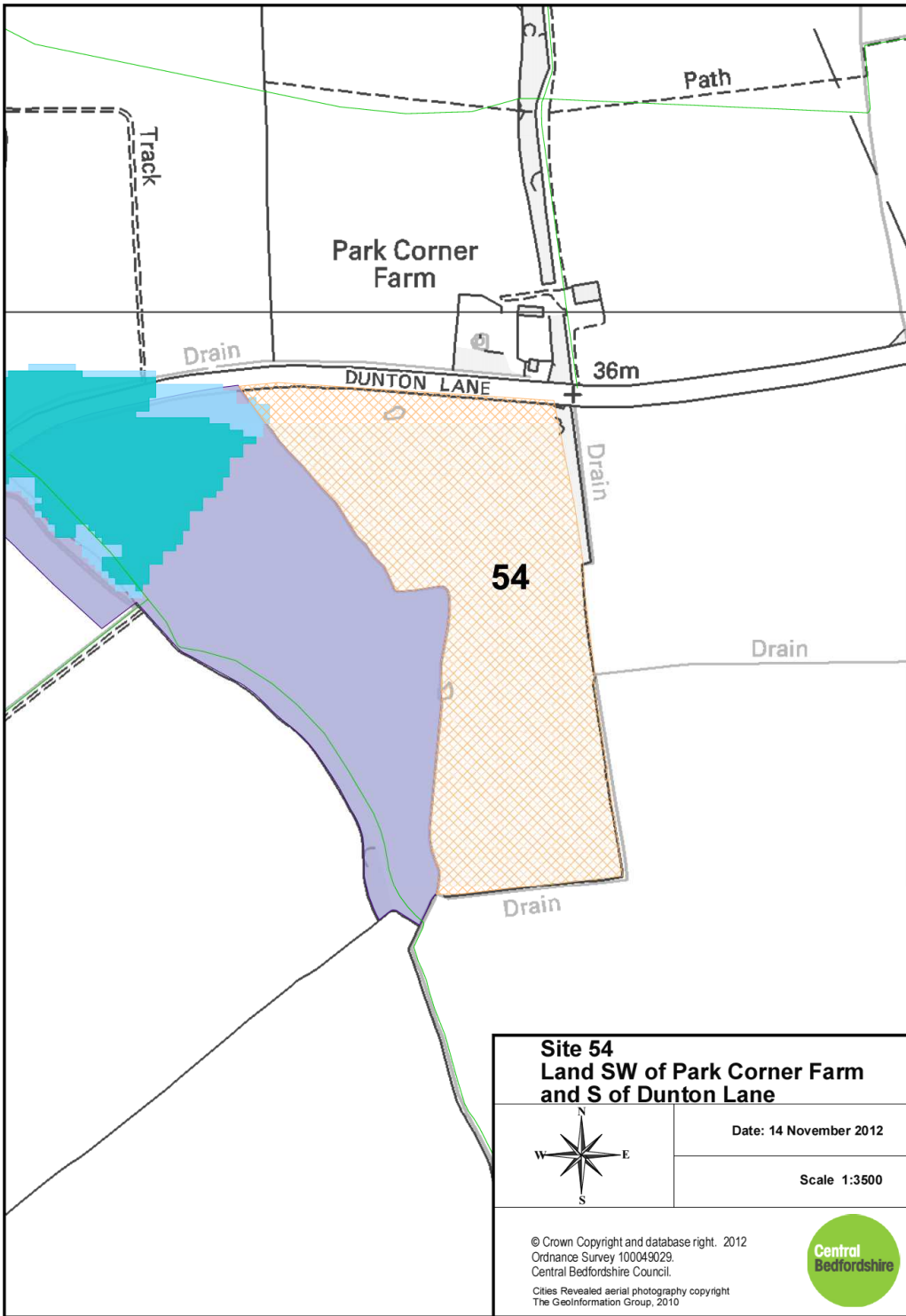
Date: 03 December 2012

Scale 1:5000

© Crown Copyright and database right. 2012
Ordnance Survey 100049029.
Central Bedfordshire Council.

Cities Revealed aerial photography copyright
The GeoInformation Group, 2010





15. Site 55: Land SE of Park Corner Farm and S of Dunton Lane

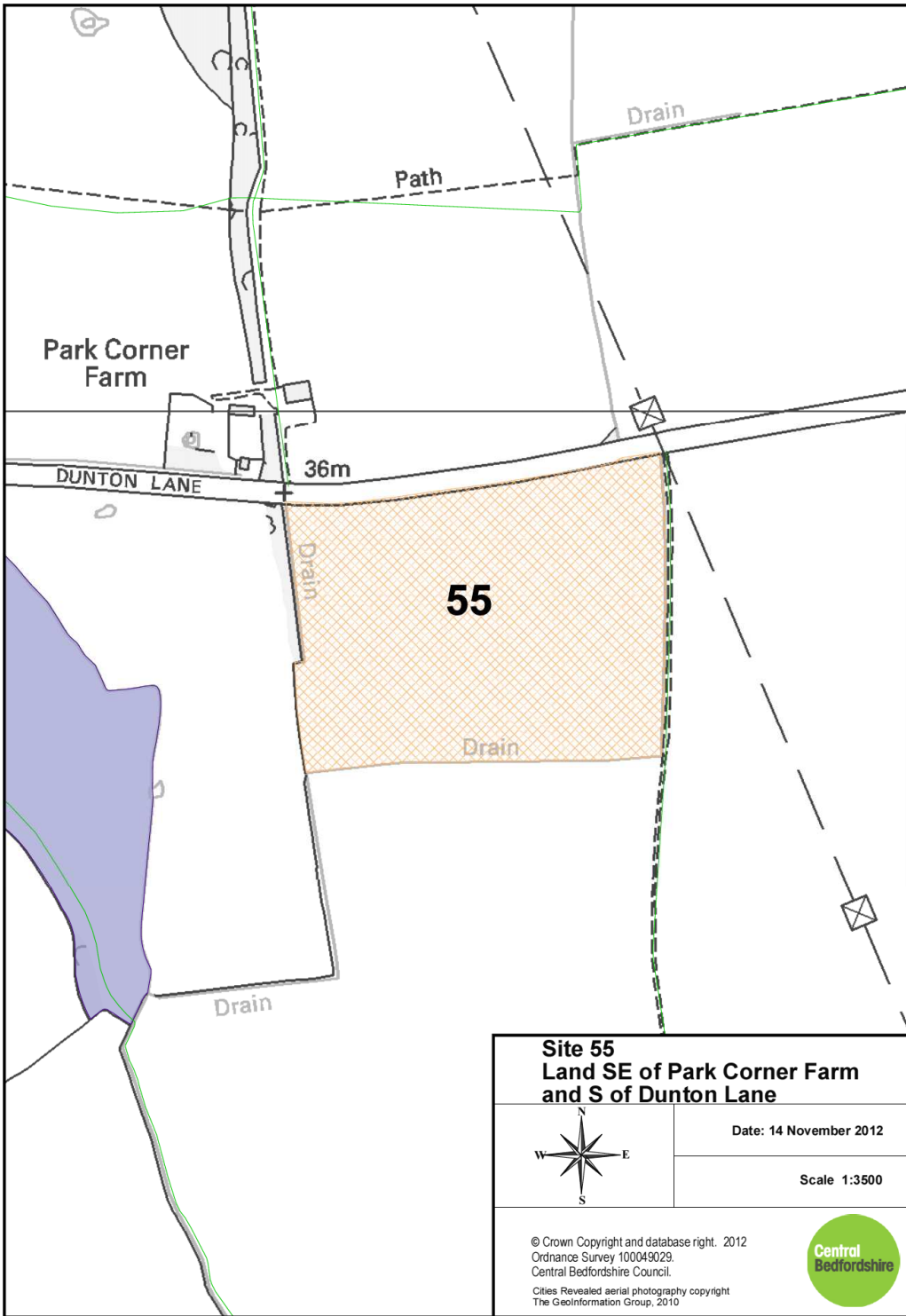


Date: 03 December 2012

Scale 1:5000

© Crown Copyright and database right. 2012
Ordnance Survey 100049029.
Central Bedfordshire Council.
Cities Revealed aerial photography copyright
The GeoInformation Group, 2010






Site 55
Land SE of Park Corner Farm
and S of Dunton Lane

Date: 14 November 2012

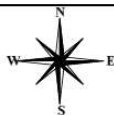
Scale 1:3500

© Crown Copyright and database right. 2012
 Ordnance Survey 100049029.
 Central Bedfordshire Council.

Cities Revealed aerial photography copyright
 The GeoInformation Group, 2010



16. Site 56: Land North of Everton Road, West of Potton Road and North West of Potton

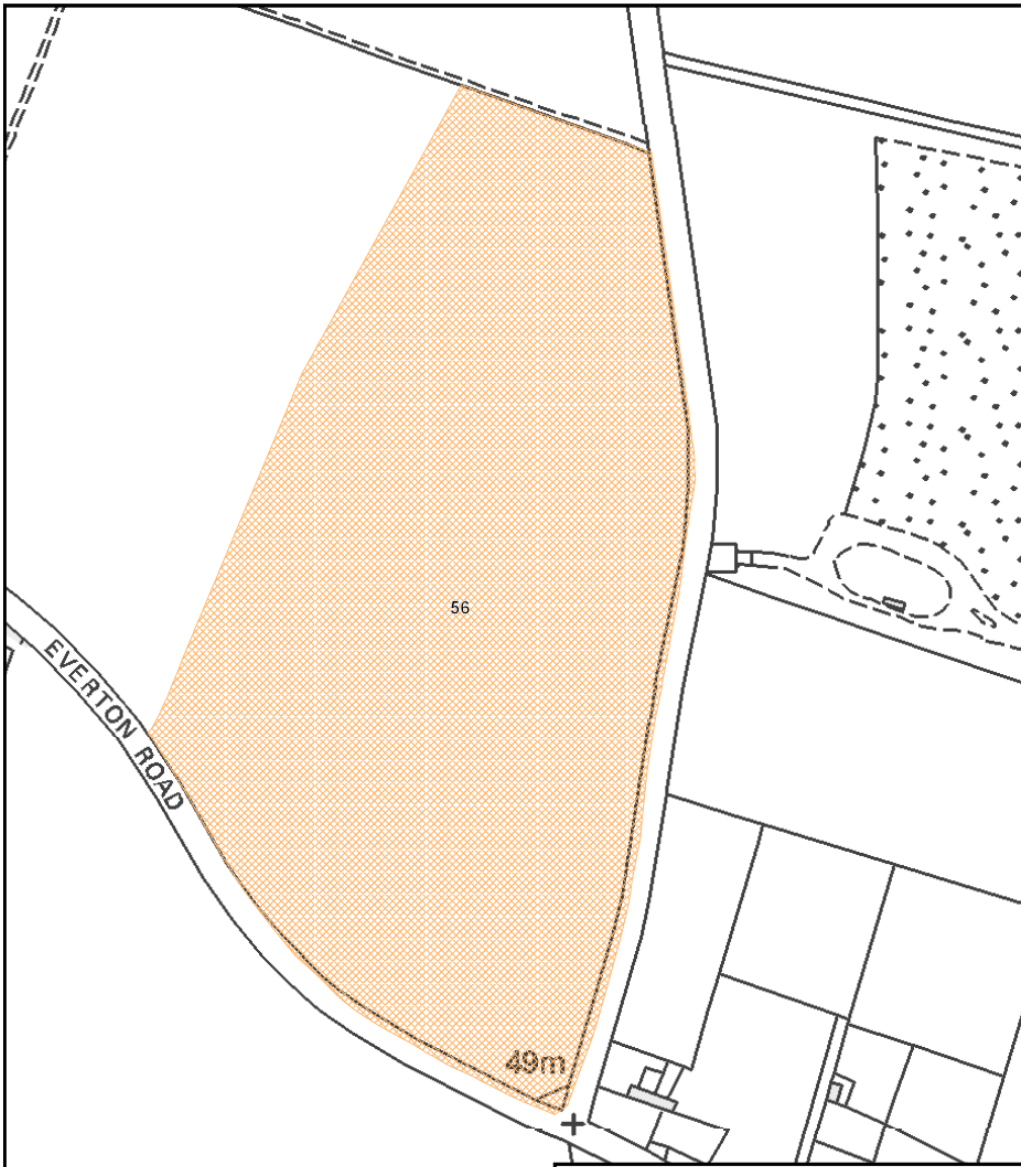


Date: 03 September 2012

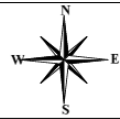
Scale 1:5000

© Crown Copyright and database right. 2012
Ordnance Survey 100049029
Central Bedfordshire Council.
Cities Revealed aerial photography copyright
The GeoInformation Group, 2010





Site 56
Land N of Everton Rd
W of Potton Rd and NW of Potton



Date: 05 September 2012

Scale 1:3000

Mill
 use

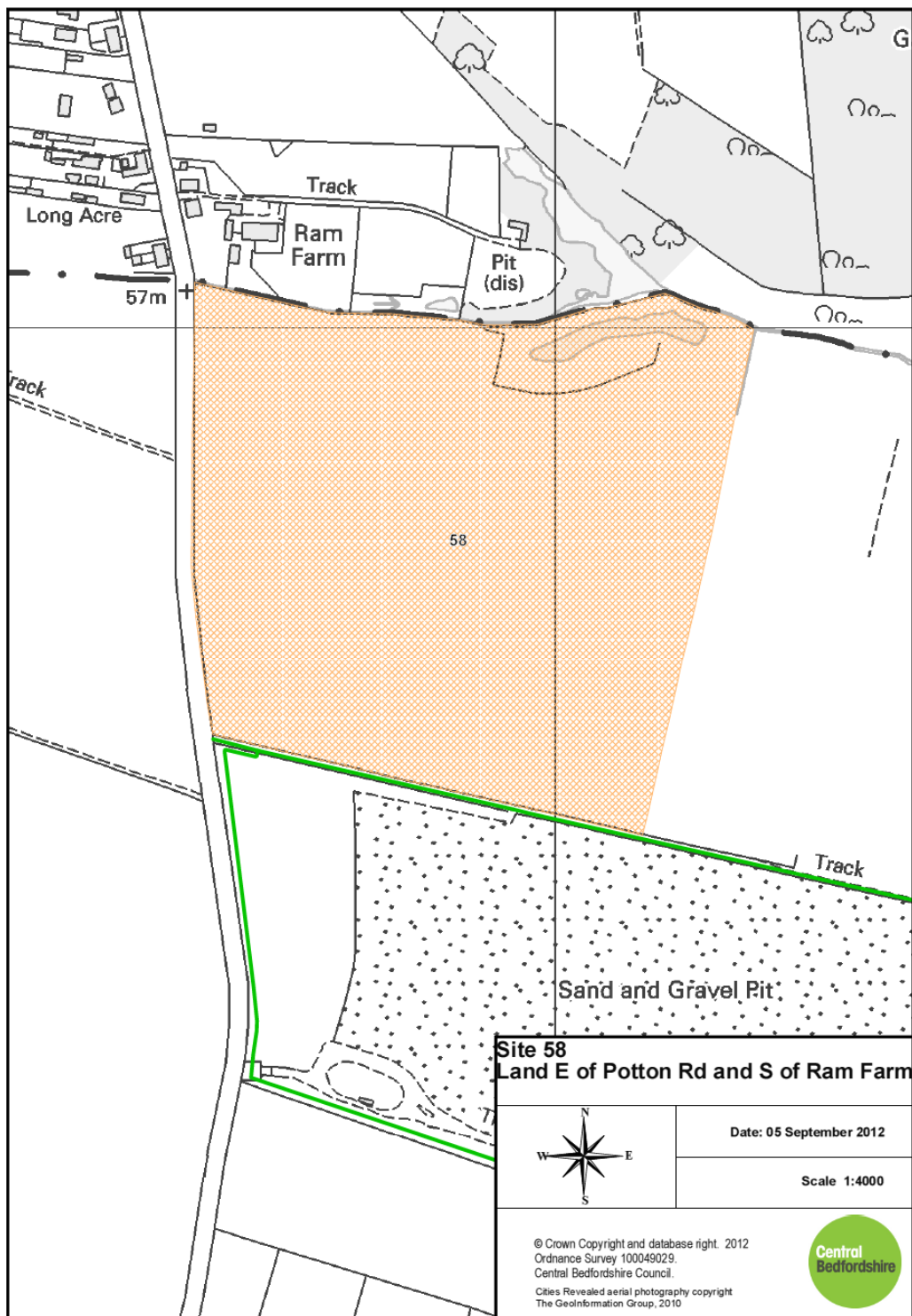
© Crown Copyright and database right. 2012
 Ordnance Survey 100049029.
 Central Bedfordshire Council.
 Cities Revealed aerial photography copyright
 The GeoInformation Group, 2010



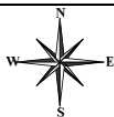
17. Site 58: Land East of Potton Road and South of Ram Farm



	Date: 03 September 2012	<p>© Crown Copyright and database right. 2012 Ordnance Survey 100049029 Central Bedfordshire Council. Cities Revealed aerial photography copyright The GeoInformation Group, 2010</p> 
	Scale 1:5000	



18. Site 60: Land South of Wrestlingworth Road and East of Sutton Road

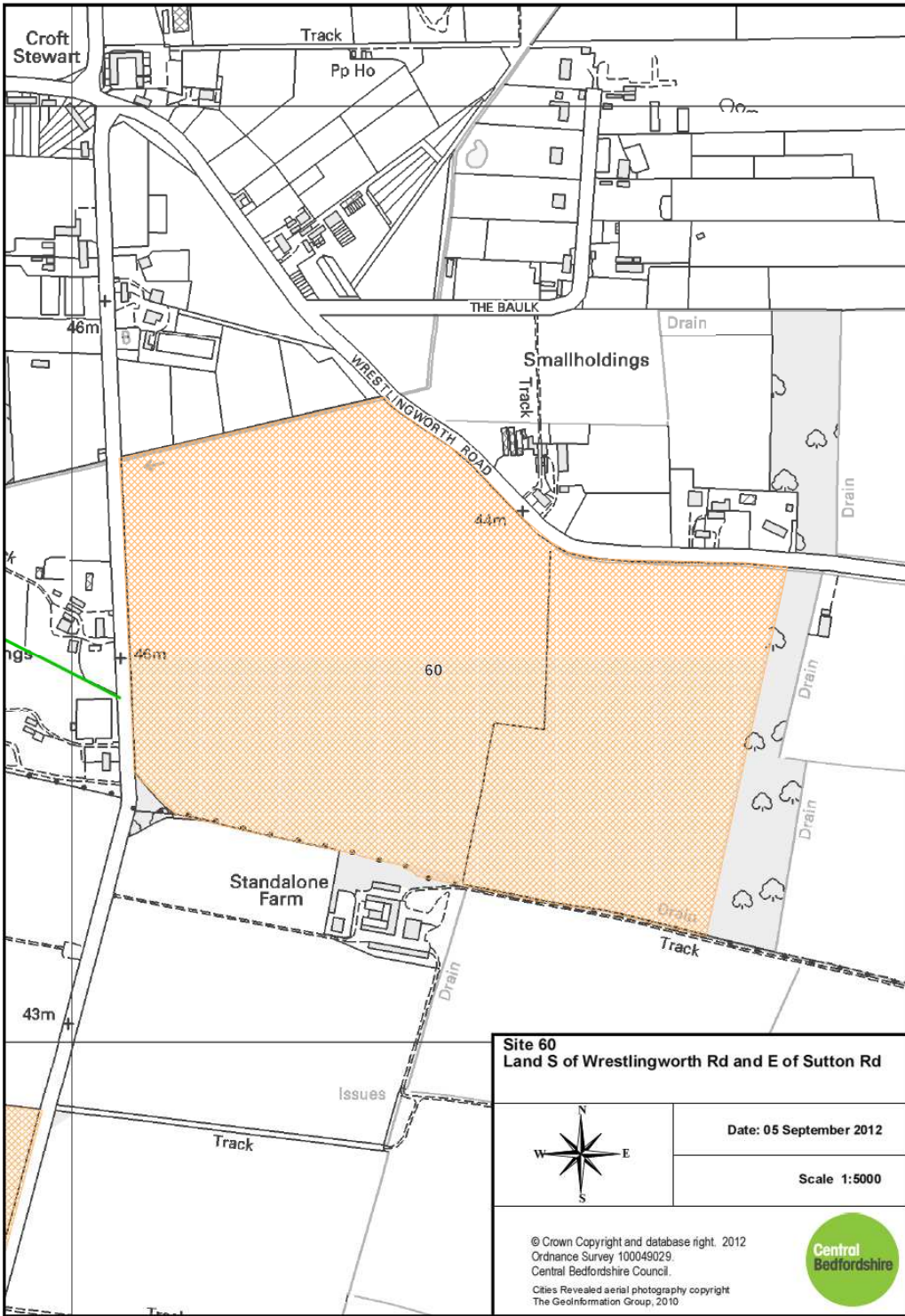


Date: 19 December 2012

Scale 1:5000

© Crown Copyright and database right. 2012
Ordnance Survey 100049029
Central Bedfordshire Council.
Cities Revealed aerial photography copyright
The GeoInformation Group, 2010





Site 60
Land S of Wrestlingworth Rd and E of Sutton Rd



Date: 05 September 2012

Scale 1:5000

© Crown Copyright and database right. 2012
 Ordnance Survey 100049029.
 Central Bedfordshire Council.
 Cities Revealed aerial photography copyright
 The GeoInformation Group, 2010



19. Site 62: Land West of Sutton Road and North of Sutton



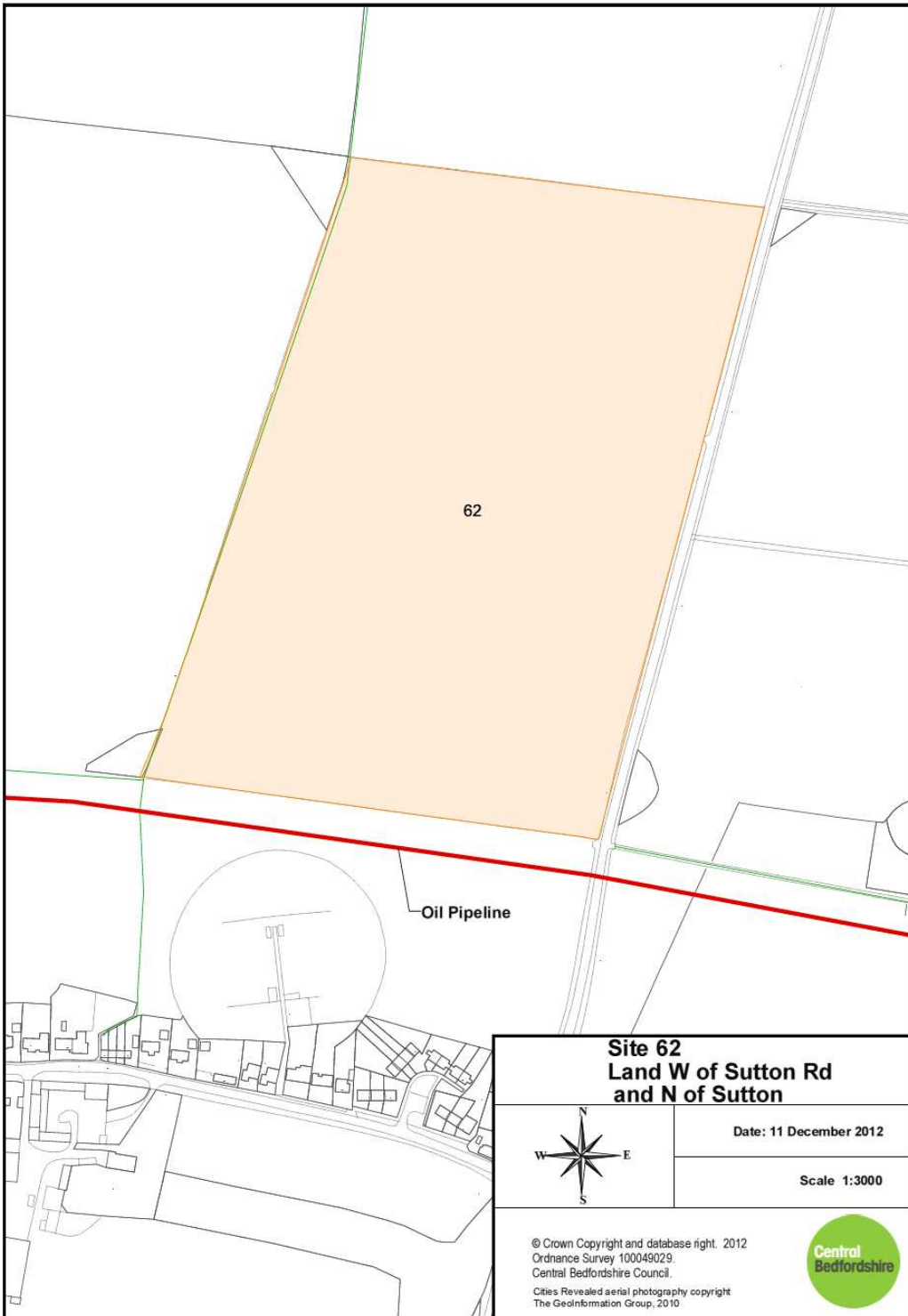
Date: 11 December 2012

Scale 1:5000

© Crown Copyright and database right. 2012
Ordnance Survey 100049029.
Central Bedfordshire Council.

Cities Revealed aerial photography copyright
The GeoInformation Group, 2010





62

Oil Pipeline

**Site 62
Land W of Sutton Rd
and N of Sutton**



Date: 11 December 2012

Scale 1:3000

© Crown Copyright and database right. 2012
Ordnance Survey 100049029.
Central Bedfordshire Council.
Cities Revealed aerial photography copyright
The GeoInformation Group, 2010



20. Site 63: Land East of Sutton Rd and East of Sutton



Date: 11 December 2012

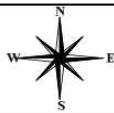

Scale 1:5000

© Crown Copyright and database right. 2012
Ordnance Survey 100049029.
Central Bedfordshire Council.
Cities Revealed aerial photography copyright
The GeoInformation Group, 2010





21. Site 63a: Land East and North of Sutton Road and East of Sutton

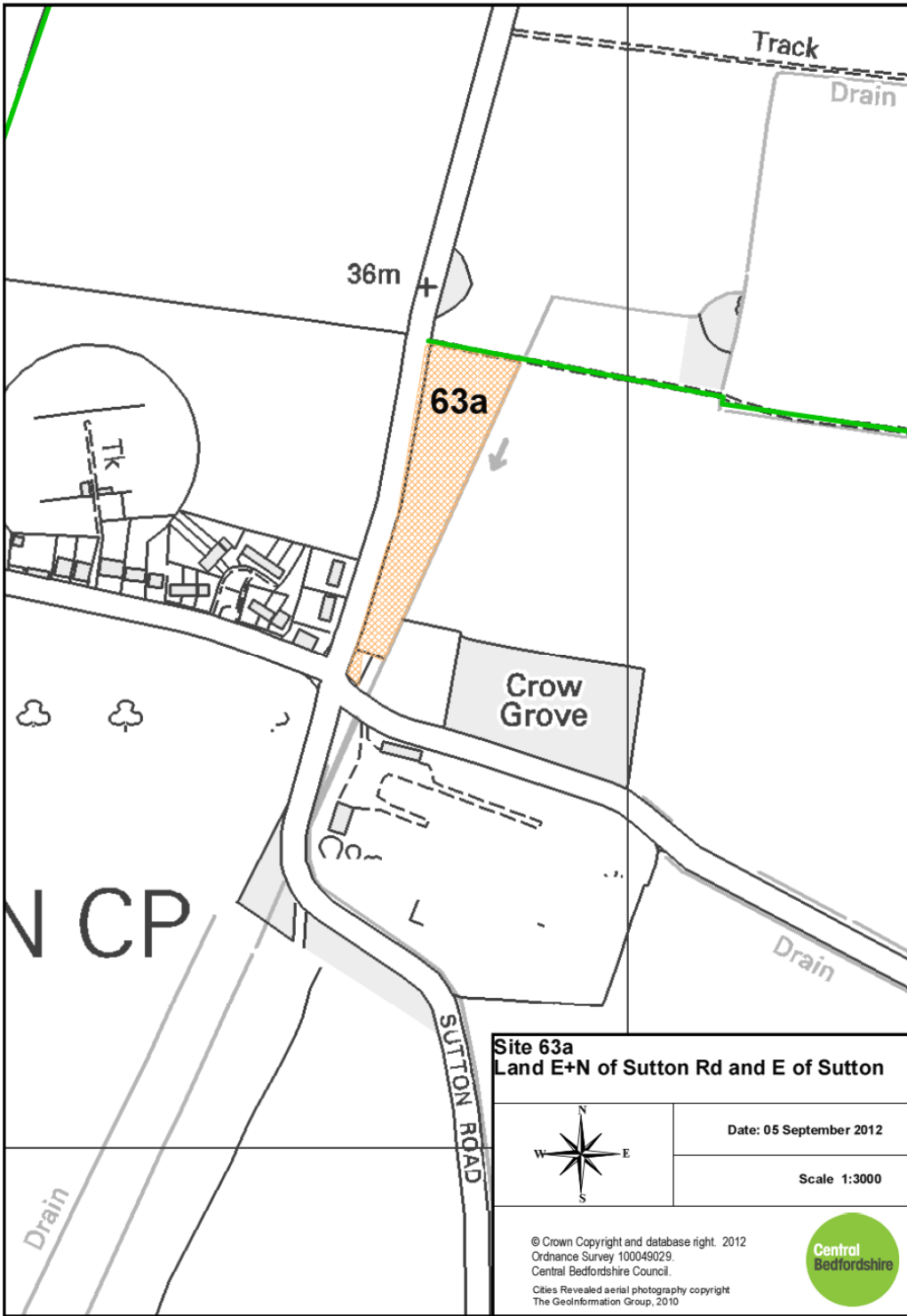


Date: 03 September 2012

Scale 1:5000

© Crown Copyright and database right. 2012
Ordnance Survey 100049029
Central Bedfordshire Council.
Cities Revealed aerial photography copyright
The GeoInformation Group, 2010





22. Site 66b: Land West of Cambridge Road and North of Dunton

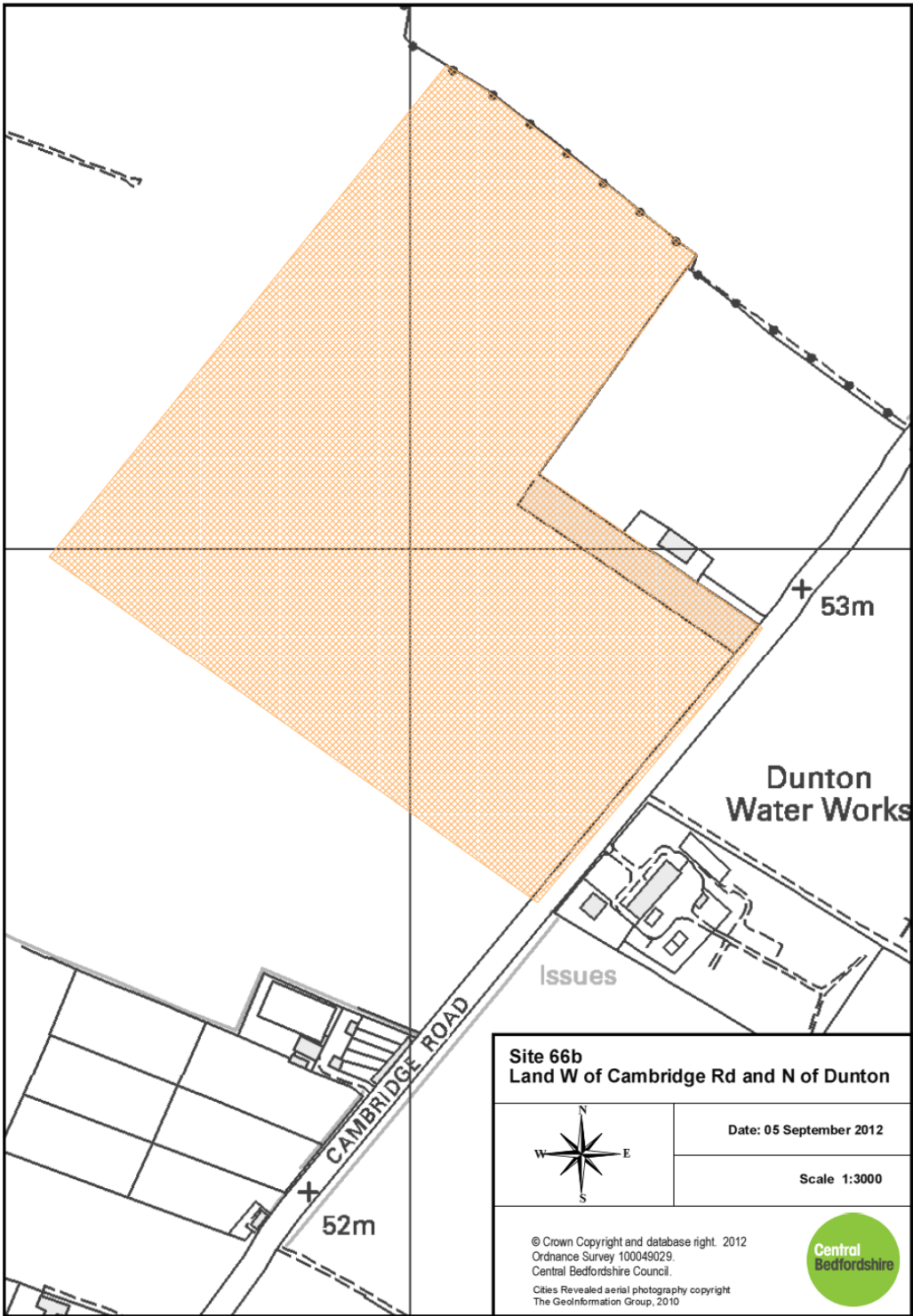


Date: 03 September 2012

Scale 1:5000

© Crown Copyright and database right. 2012
Ordnance Survey 100049029.
Central Bedfordshire Council.
Cities Revealed aerial photography copyright
The GeoInformation Group, 2010





**Site 66b
Land W of Cambridge Rd and N of Dunton**



Date: 05 September 2012

Scale 1:3000

© Crown Copyright and database right. 2012
Ordnance Survey 100049029.
Central Bedfordshire Council.
Cities Revealed aerial photography copyright
The GeoInformation Group, 2010



23. Site 70: Land West of Wrayfields and North of Malthouse Lane, Stotfold

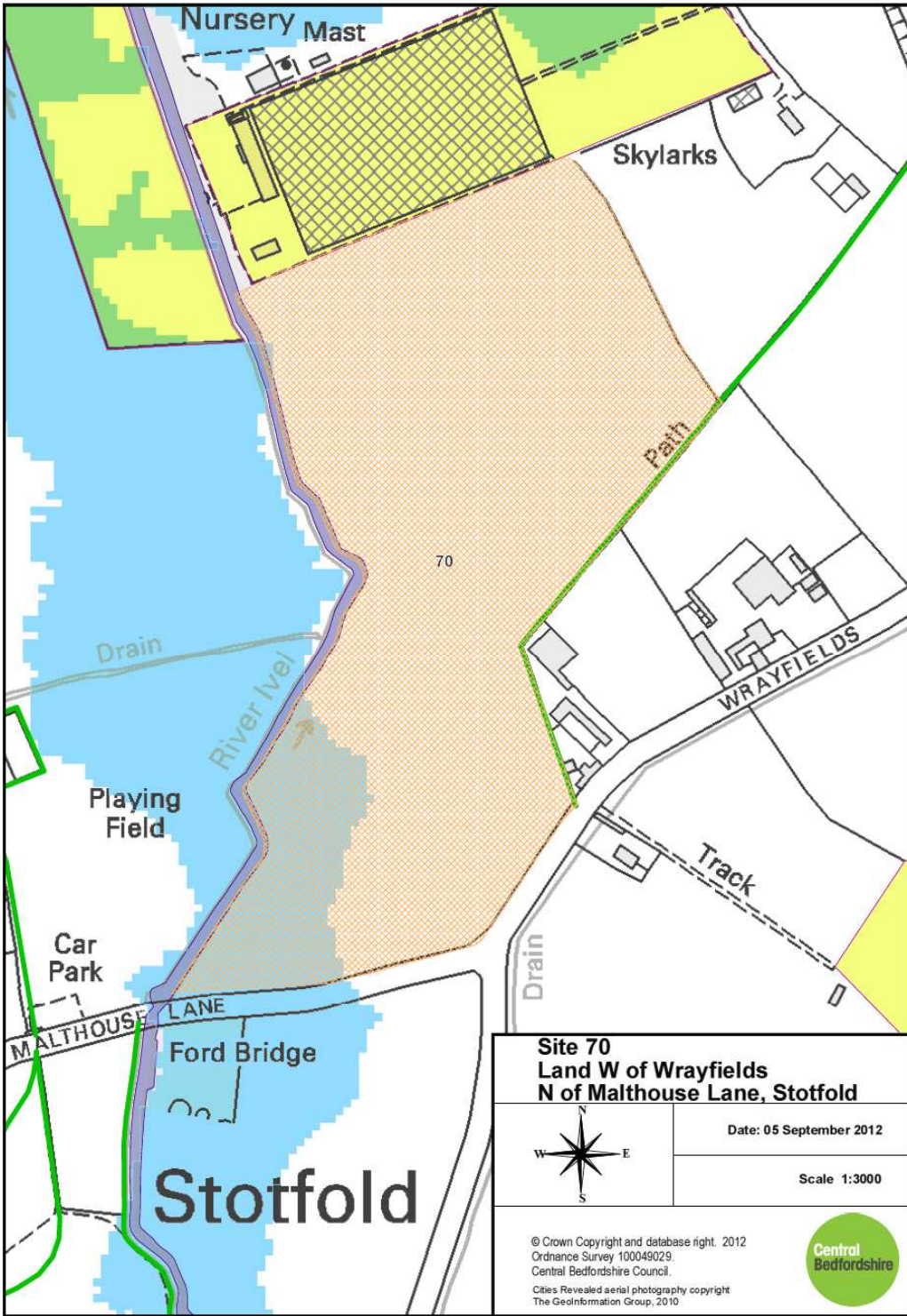


Date: 03 September 2012

Scale 1:5000

© Crown Copyright and database right. 2012
Ordnance Survey 100049029.
Central Bedfordshire Council.
Cities Revealed aerial photography copyright
The GeoInformation Group, 2010





Site 70
Land W of Wrayfields
N of Malthouse Lane, Stotfold



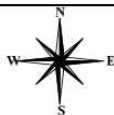
Date: 05 September 2012

Scale 1:3000

© Crown Copyright and database right. 2012
 Ordnance Survey 100049029.
 Central Bedfordshire Council.
 Cities Revealed aerial photography copyright
 The GeoInformation Group, 2010



24. Site 75: Land East of Fairfield and South of the former Pig Development Unit

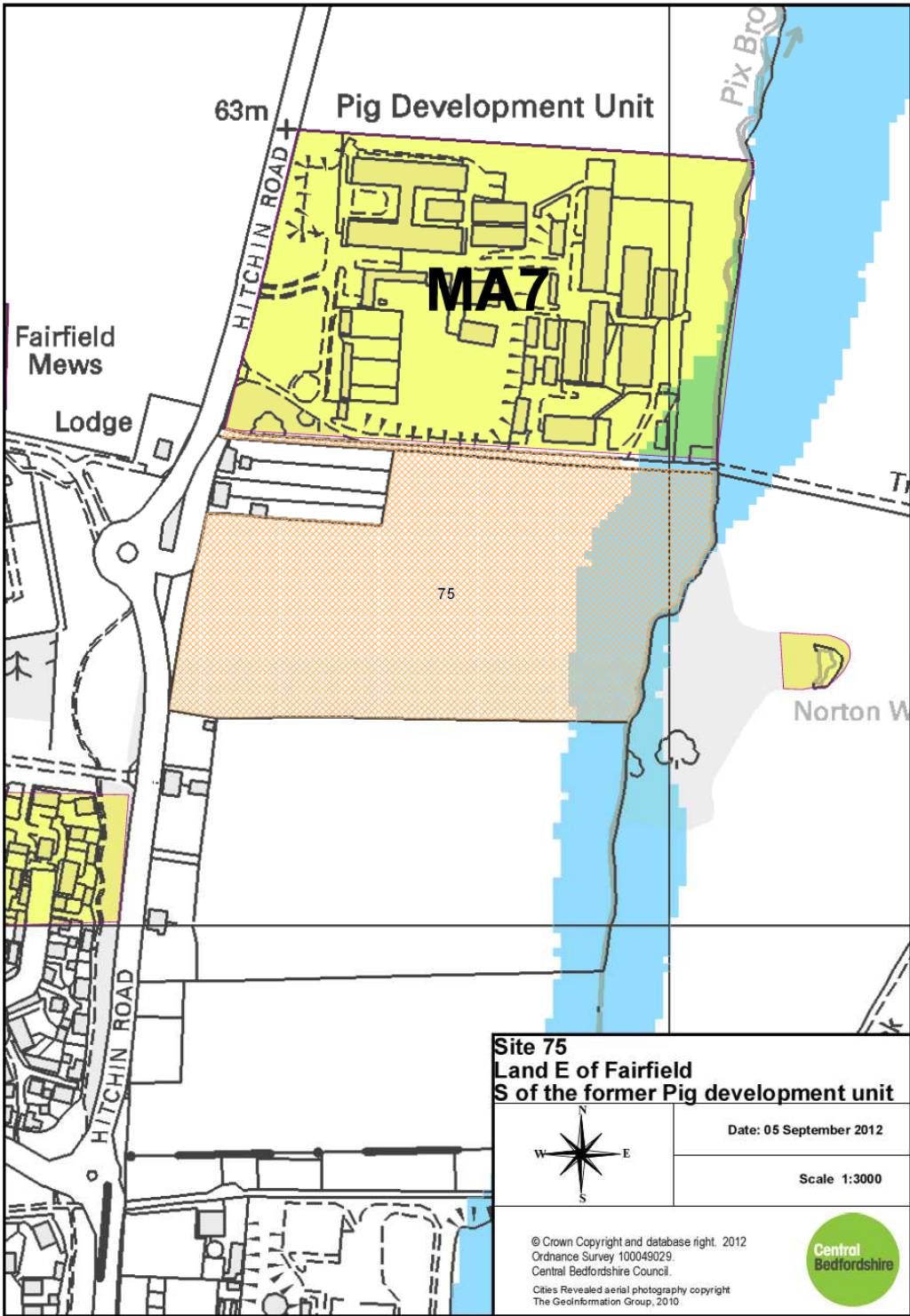


Date: 03 September 2012

Scale 1:5000

© Crown Copyright and database right. 2012
Ordnance Survey 100049029
Central Bedfordshire Council.
Cities Revealed aerial photography copyright
The GeoInformation Group, 2010





Site 75
Land E of Fairfield
S of the former Pig development unit




Date: 05 September 2012

Scale 1:3000

© Crown Copyright and database right. 2012
 Ordnance Survey 100049029.
 Central Bedfordshire Council.
 Cities Revealed aerial photography copyright
 The GeoInformation Group, 2010



25. Site 76: Land South of Fairfield and West of Stotfold Rd

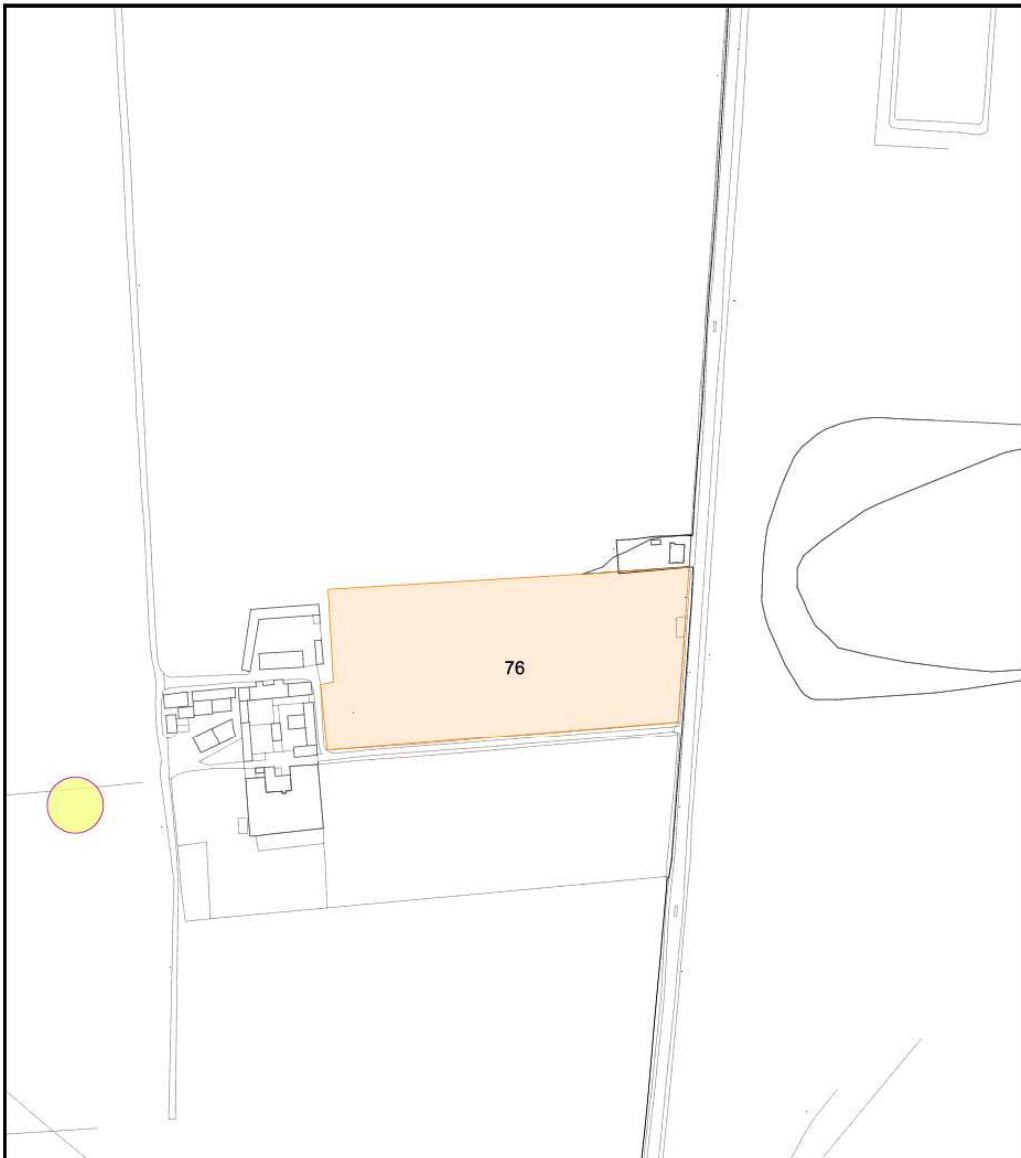


Date: 11 December 2012

Scale 1:5000

© Crown Copyright and database right. 2012
Ordnance Survey 100049029.
Central Bedfordshire Council.
Cities Revealed aerial photography copyright
The GeoInformation Group, 2010





Site 76
Land S of Fairfield
and W of Stotfold Rd



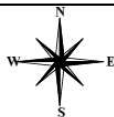
Date: 11 December 2012

Scale 1:3000

© Crown Copyright and database right. 2012
Ordnance Survey 100049029.
Central Bedfordshire Council.
Cities Revealed aerial photography copyright
The GeoInformation Group, 2010



26. Site 78: Land East of M1, Tingrith

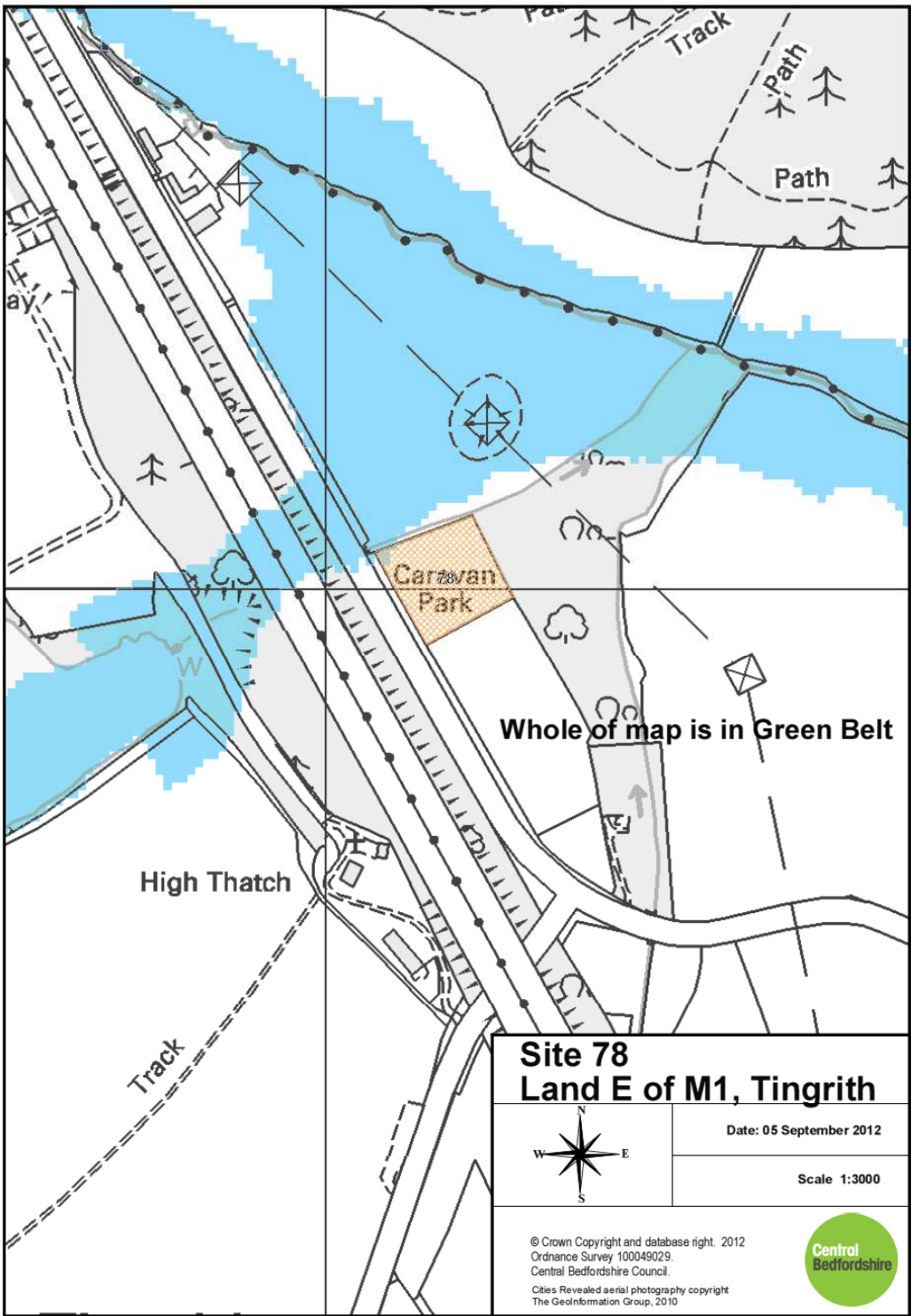


Date: 03 September 2012

Scale 1:5000

© Crown Copyright and database right. 2012
Ordnance Survey 100049029.
Central Bedfordshire Council.
Cities Revealed aerial photography copyright
The GeoInformation Group, 2010





27. Site 79: Land N of West Drive, East of Arlesey



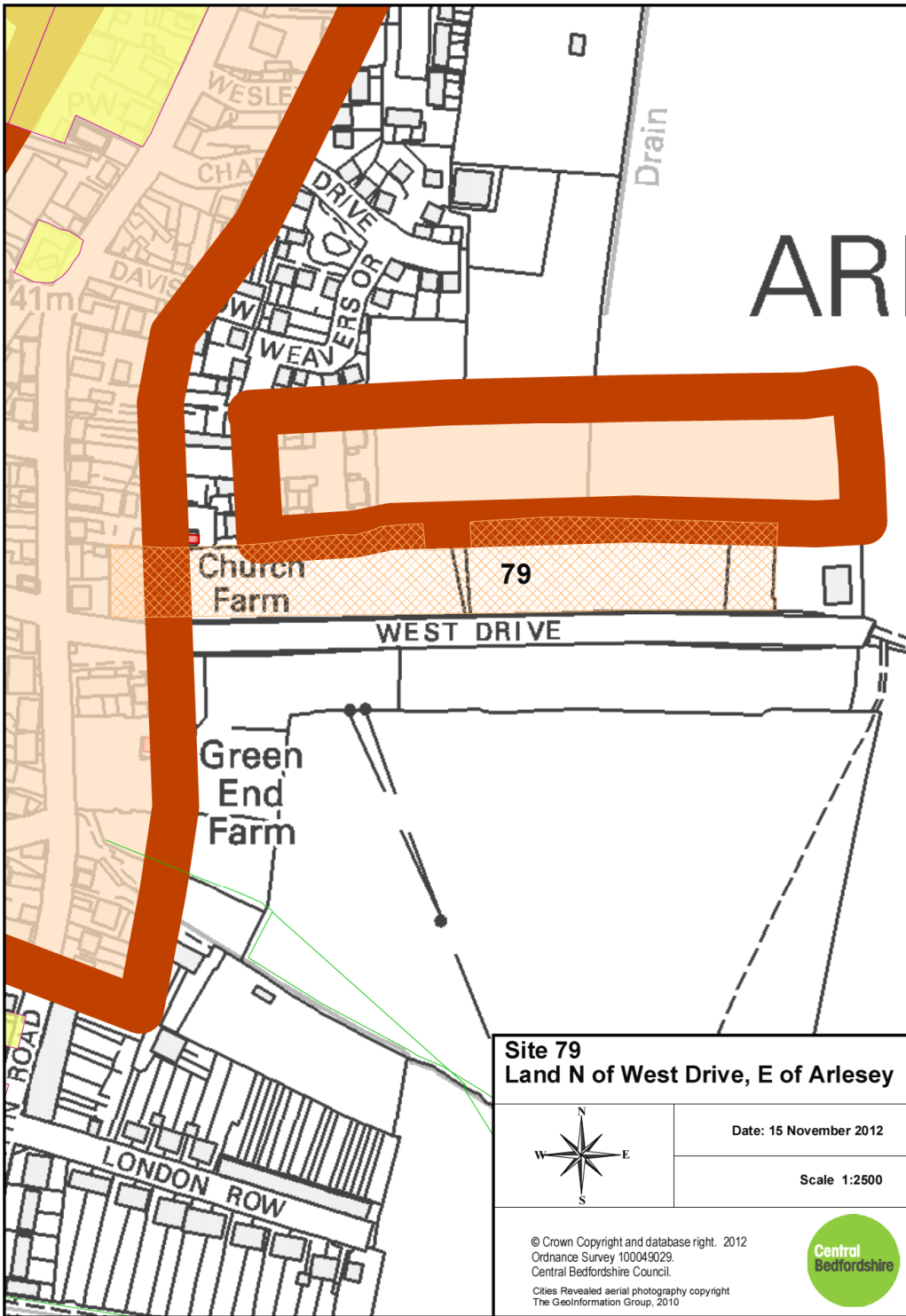
Date: 19 December 2012

Scale 1:5000

© Crown Copyright and database right. 2012
Ordnance Survey 100049029.
Central Bedfordshire Council.

Cities Revealed aerial photography copyright
The GeoInformation Group, 2010





28. Site 80: Land West of Blunham Rd and South of Chalton Farm, Chalton

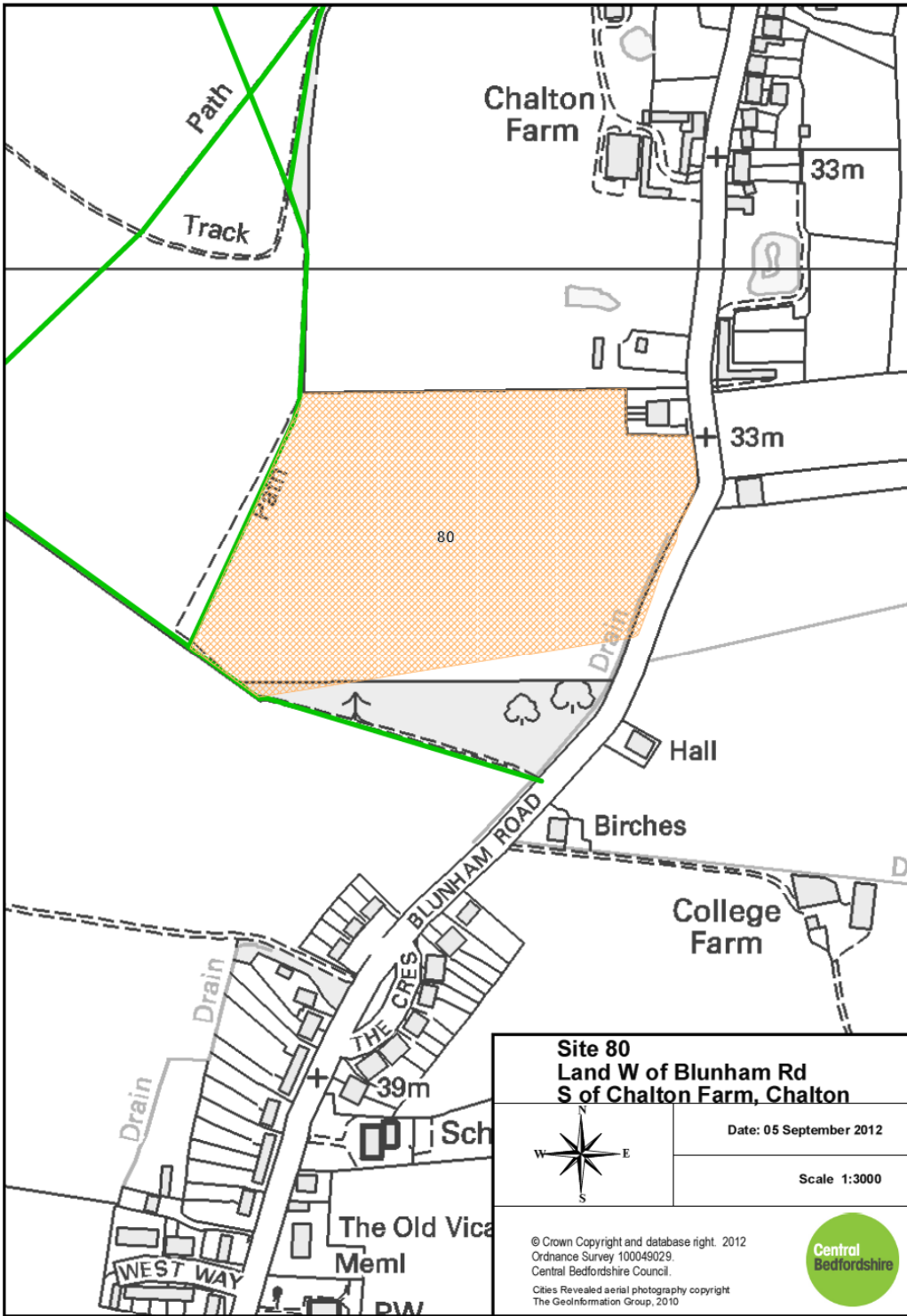


Date: 31 August 2012


Scale 1:5000

© Crown Copyright and database right. 2012
Ordnance Survey 100049029
Central Bedfordshire Council.
Cities Revealed aerial photography copyright
The GeoInformation Group, 2010





29. Site 81: Land North of Arlesey Rd and West of Stotfold Leisure Centre

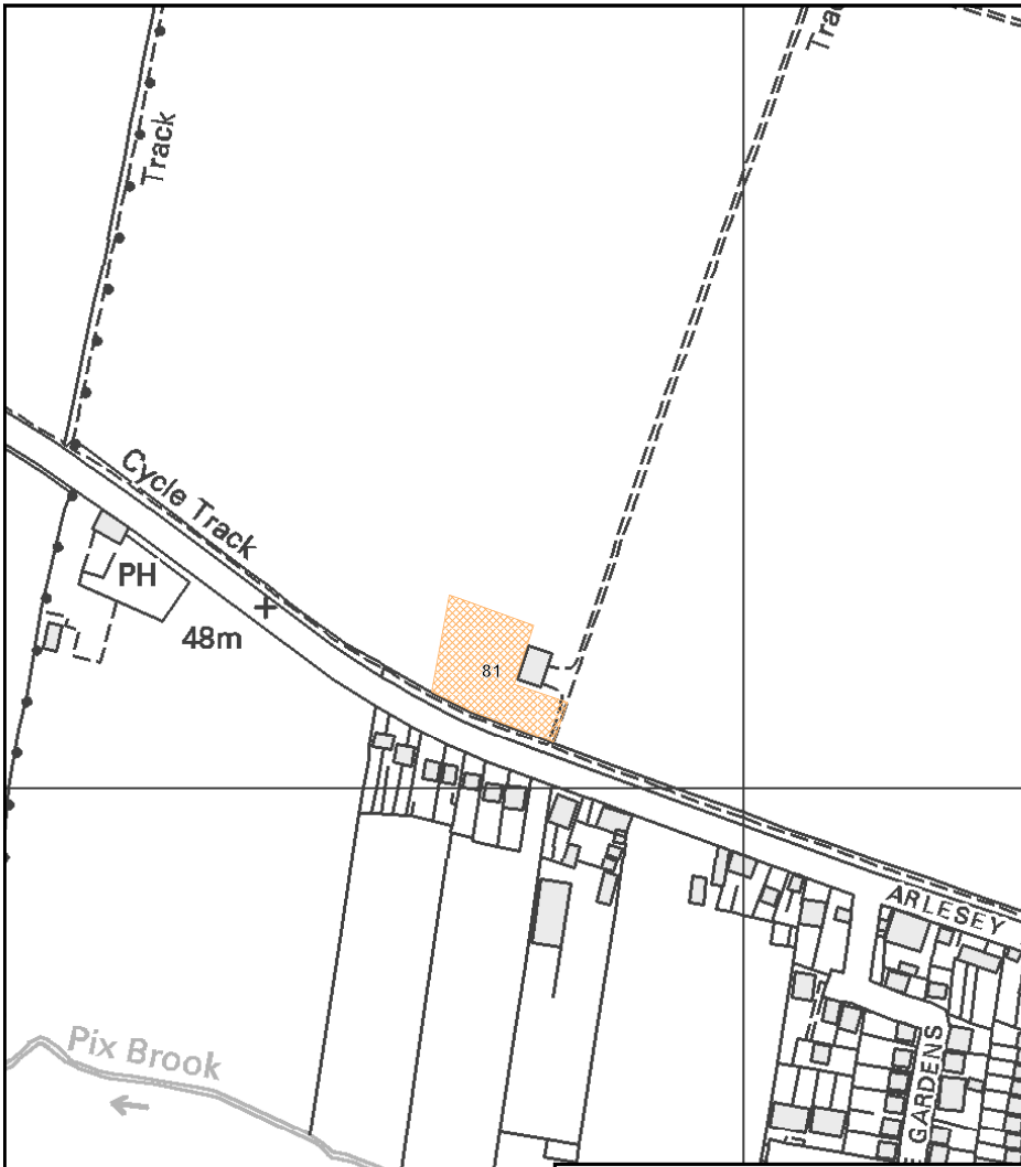


Date: 19 December 2012

Scale 1:5000

© Crown Copyright and database right. 2012
Ordnance Survey 100049029.
Central Bedfordshire Council.
Cities Revealed aerial photography copyright
The GeoInformation Group, 2010





<p>Site 81 Land N of Arlesey Rd W of Proposed Stotfold Leisure Centre</p>	
	<p>Date: 05 September 2012</p>
	<p>Scale 1:3000</p>
<p>© Crown Copyright and database right. 2012 Ordnance Survey 100049029. Central Bedfordshire Council. Cities Revealed aerial photography copyright The GeoInformation Group, 2010</p>	

30. Site 82: Kennel Farm Holdings, East of Biggleswade

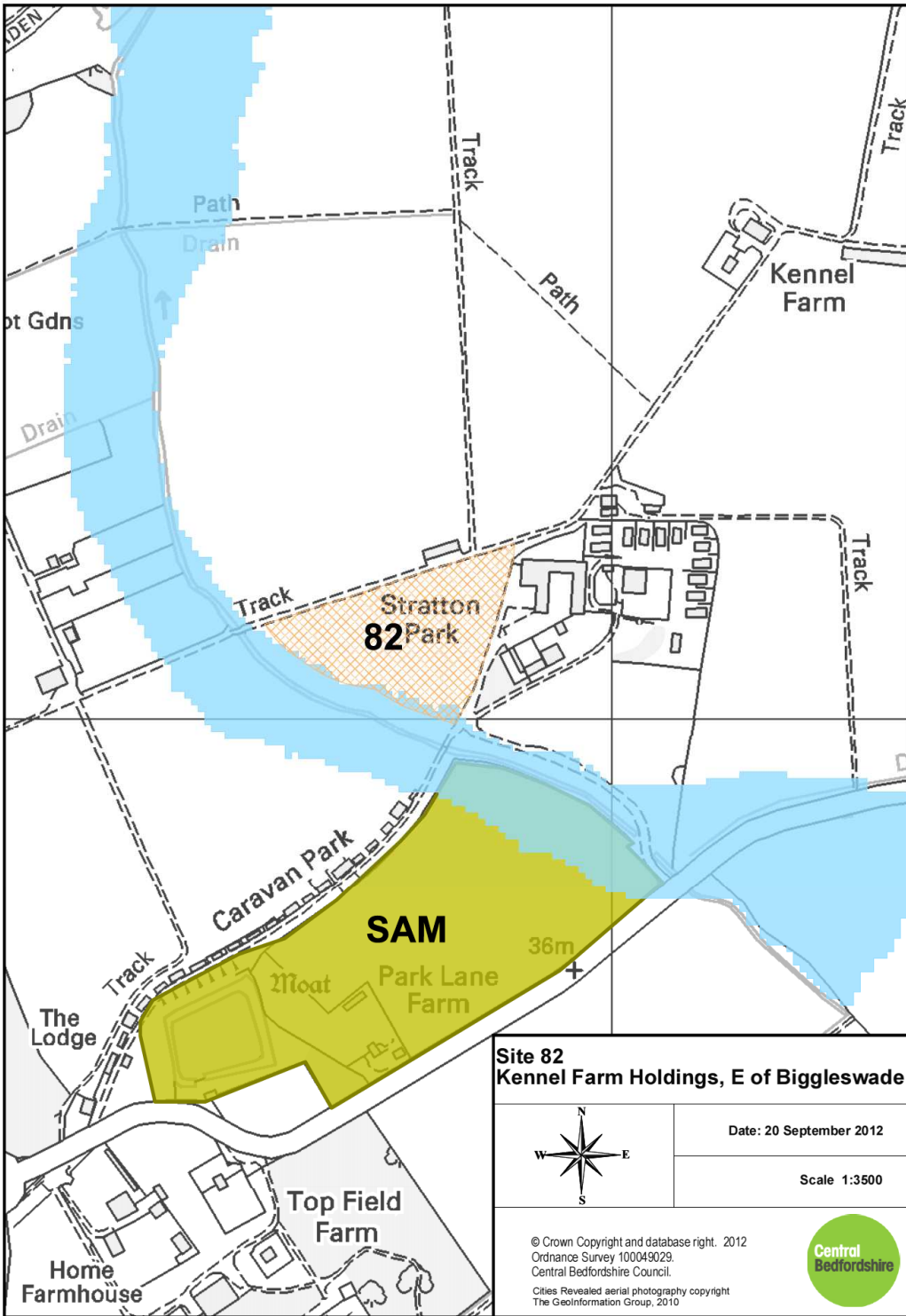


Date: 19 December 2012

Scale 1:5000

© Crown Copyright and database right. 2012
Ordnance Survey 100049029.
Central Bedfordshire Council.
Cities Revealed aerial photography copyright
The GeoInformation Group, 2010





**Site 82
Kennel Farm Holdings, E of Biggleswade**



Date: 20 September 2012

Scale 1:3500

© Crown Copyright and database right. 2012
Ordnance Survey 100049029.
Central Bedfordshire Council.
Cities Revealed aerial photography copyright
The GeoInformation Group, 2010



31. Site 92: Land East of Watling Street and South of Dunstable

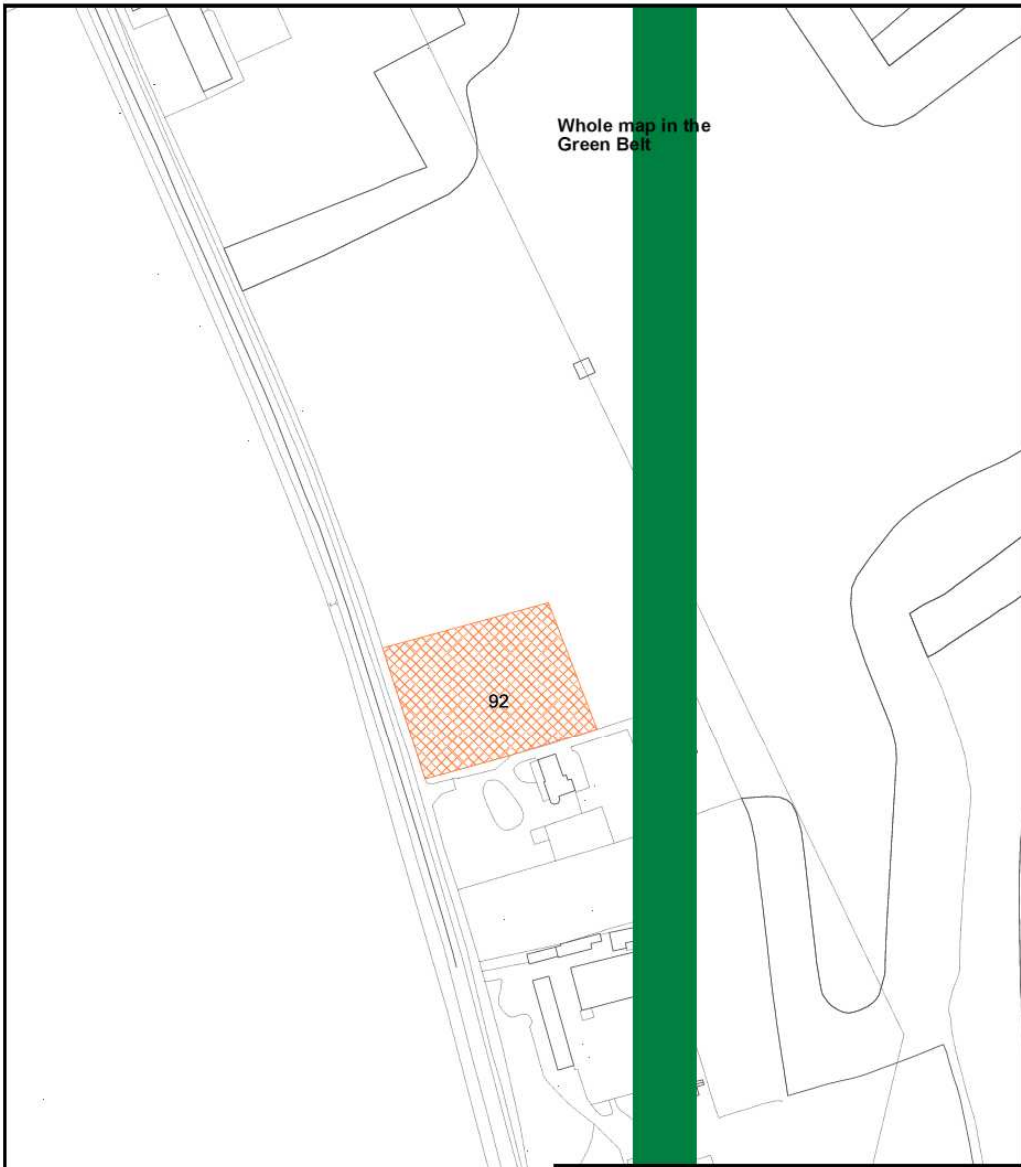


Date: 19 December 2012

Scale 1:5000

© Crown Copyright and database right. 2012
Ordnance Survey 100049029.
Central Bedfordshire Council.
Cities Revealed aerial photography copyright
The GeoInformation Group, 2010.





Site 92
Land E of Watling Street and S of Dunstable



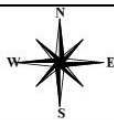
Date: 19 December 2012

Scale 1:2500

© Crown Copyright and database right. 2012
Ordnance Survey 100049029.
Central Bedfordshire Council.
Cities Revealed aerial photography copyright
The GeoInformation Group, 2010



32. Site 102: Land South Greenfield Rd, Flitton

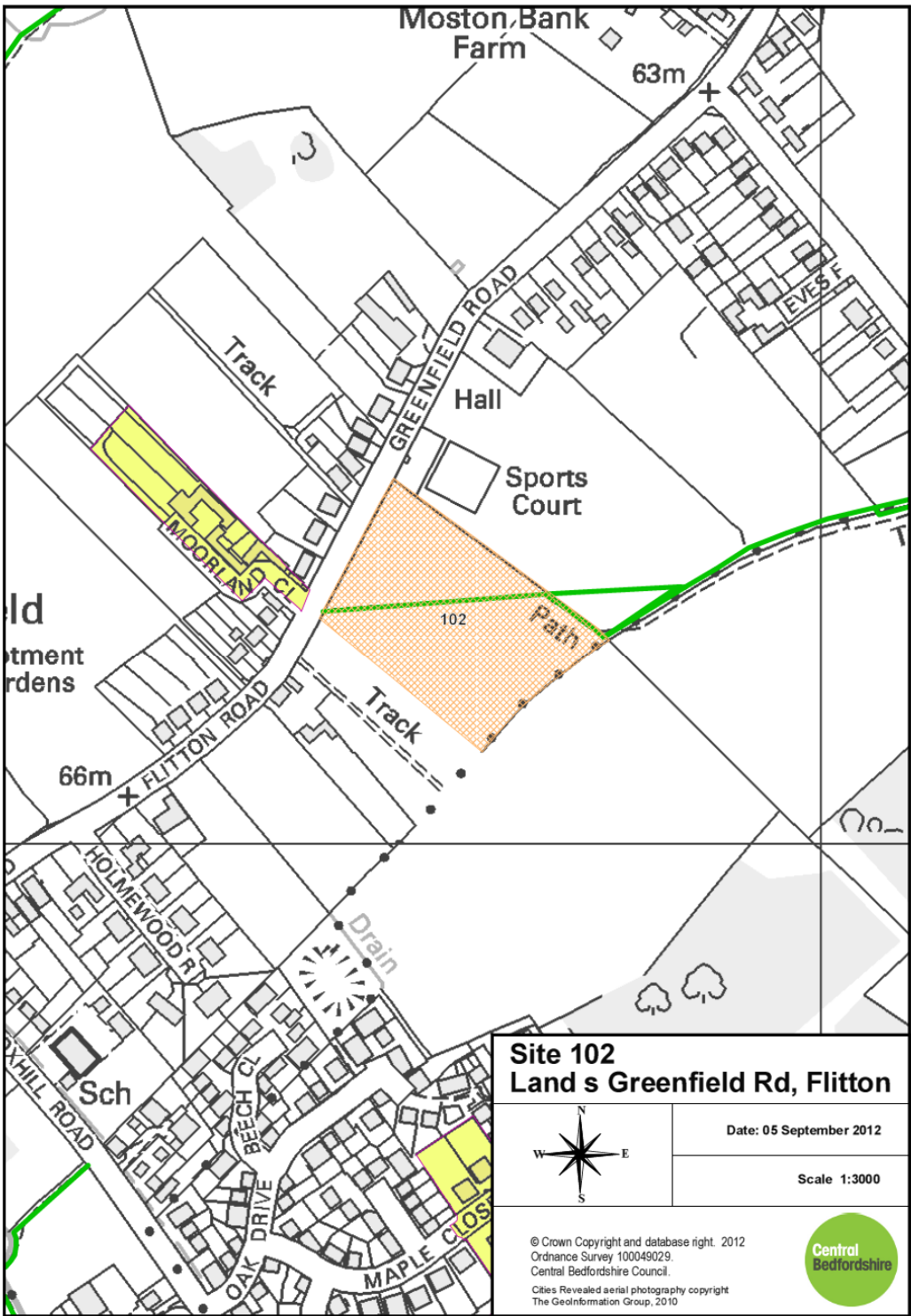


Date: 31 August 2012

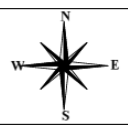
Scale 1:5000

© Crown Copyright and database right. 2012
Ordnance Survey 100049029.
Central Bedfordshire Council.
Cities Revealed aerial photography copyright
The GeoInformation Group, 2010





Site 102
Land s Greenfield Rd, Flitton



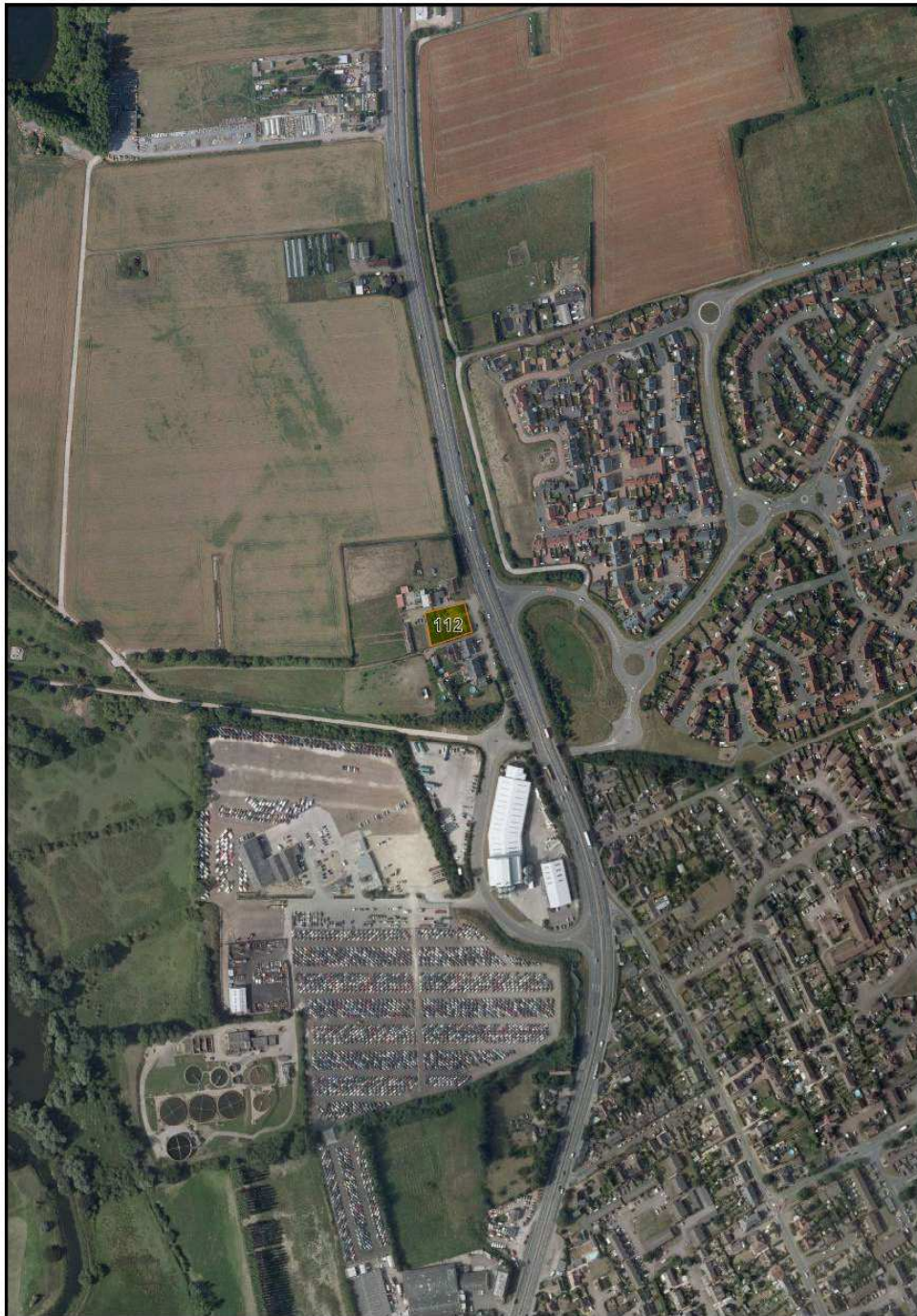
Date: 05 September 2012

Scale 1:3000

© Crown Copyright and database right. 2012
 Ordnance Survey 100049029.
 Central Bedfordshire Council.
 Cities Revealed aerial photography copyright
 The GeoInformation Group, 2010



33. Site 112: Land West of Georgetown Rd, A1 and North West of Sandy

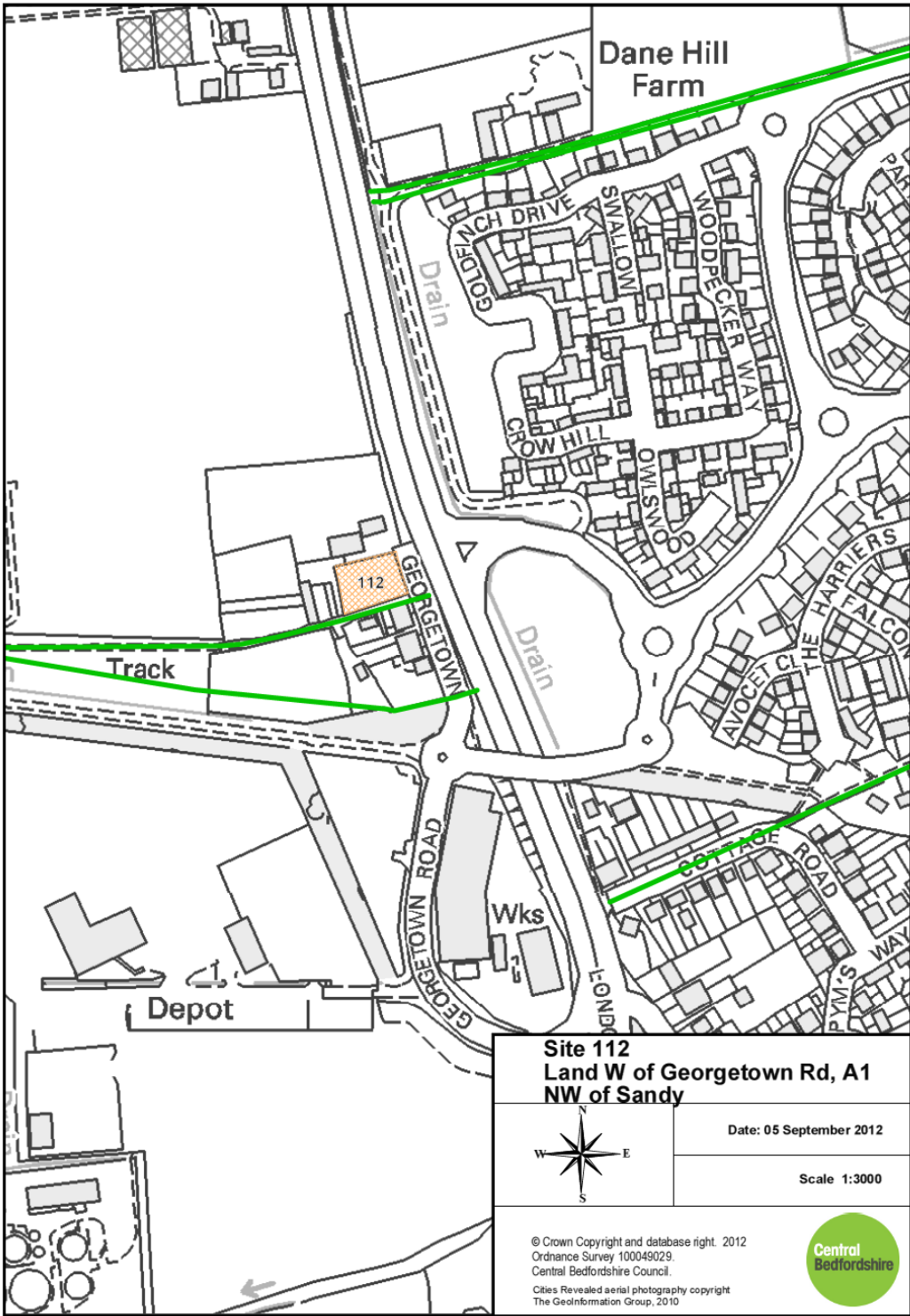


Date: 31 August 2012

Scale 1:5000

© Crown Copyright and database right. 2012
Ordnance Survey 100049029
Central Bedfordshire Council.
Cities Revealed aerial photography copyright
The GeoInformation Group, 2010





Site 112
Land W of Georgetown Rd, A1
NW of Sandy



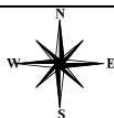
Date: 05 September 2012

Scale 1:3000

© Crown Copyright and database right. 2012
 Ordnance Survey 100049029.
 Central Bedfordshire Council.
 Cities Revealed aerial photography copyright
 The GeoInformation Group, 2010



34. Site 114: Land West of Billington Rd and West of Stanbridge

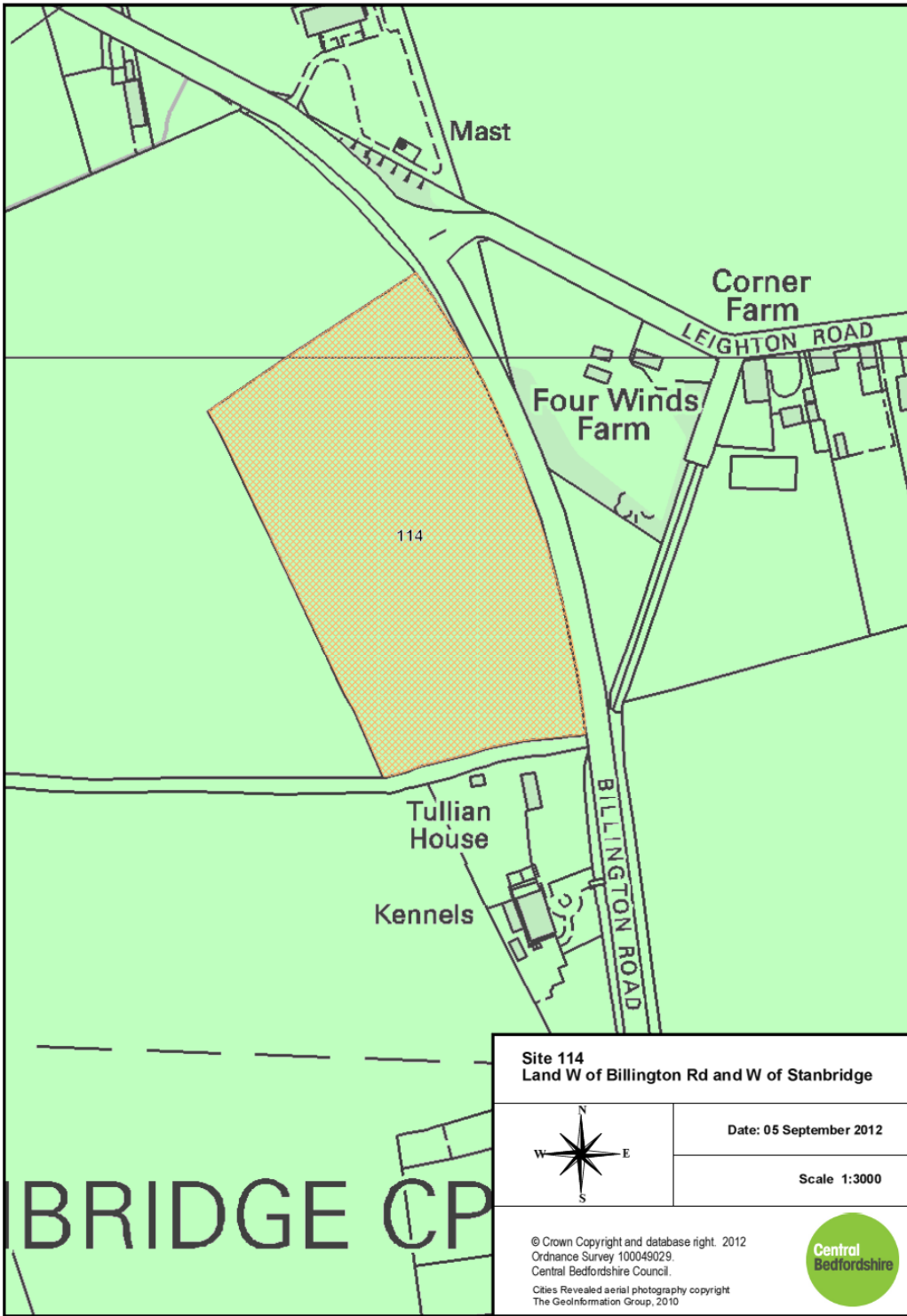


Date: 31 August 2012

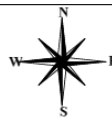
Scale 1:5000

© Crown Copyright and database right. 2012
Ordnance Survey 100049029.
Central Bedfordshire Council.
Cities Revealed aerial photography copyright
The GeoInformation Group, 2010





Site 114
 Land W of Billington Rd and W of Stanbridge



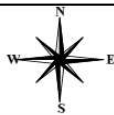

Date: 05 September 2012

Scale 1:3000

© Crown Copyright and database right. 2012
 Ordnance Survey 100049029.
 Central Bedfordshire Council.
 Cities Revealed aerial photography copyright
 The GeoInformation Group, 2010



35. Site 116: 1 Old Acres, Barton Rd, Pulloxhill



Date: 31 August 2012

Scale 1:5000

© Crown Copyright and database right. 2012
Ordnance Survey 100049029.
Central Bedfordshire Council.
Cities Revealed aerial photography copyright
The GeoInformation Group, 2010



